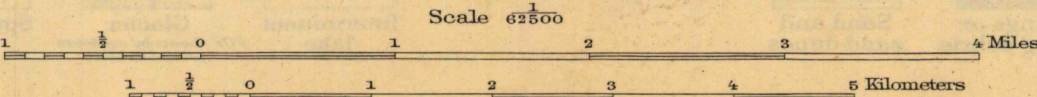
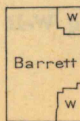
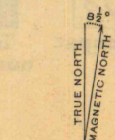


R.B. Marshall, Chief Geographer.  
W.H. Herron, Geographer in charge.  
Topography by F.B. Barnett and J.H. Wilson.  
Control by U.S. Coast and Geodetic Survey,  
Mississippi River Commission, E.L. McNair, and J.M. Ray.  
Surveyed in 1914-1915.



Contour interval 10 feet.  
Datum is mean sea level.



Edition of 1918, reprinted 1944.  
Polyconic projection, North American datum

USGS  
Historical File  
Topographic Division  
MINN.  
BRainerd

N4615-W9400/15

FEB 5 - 1944

U. S. G. S.  
FILE COPY  
Inspection and Editing.