

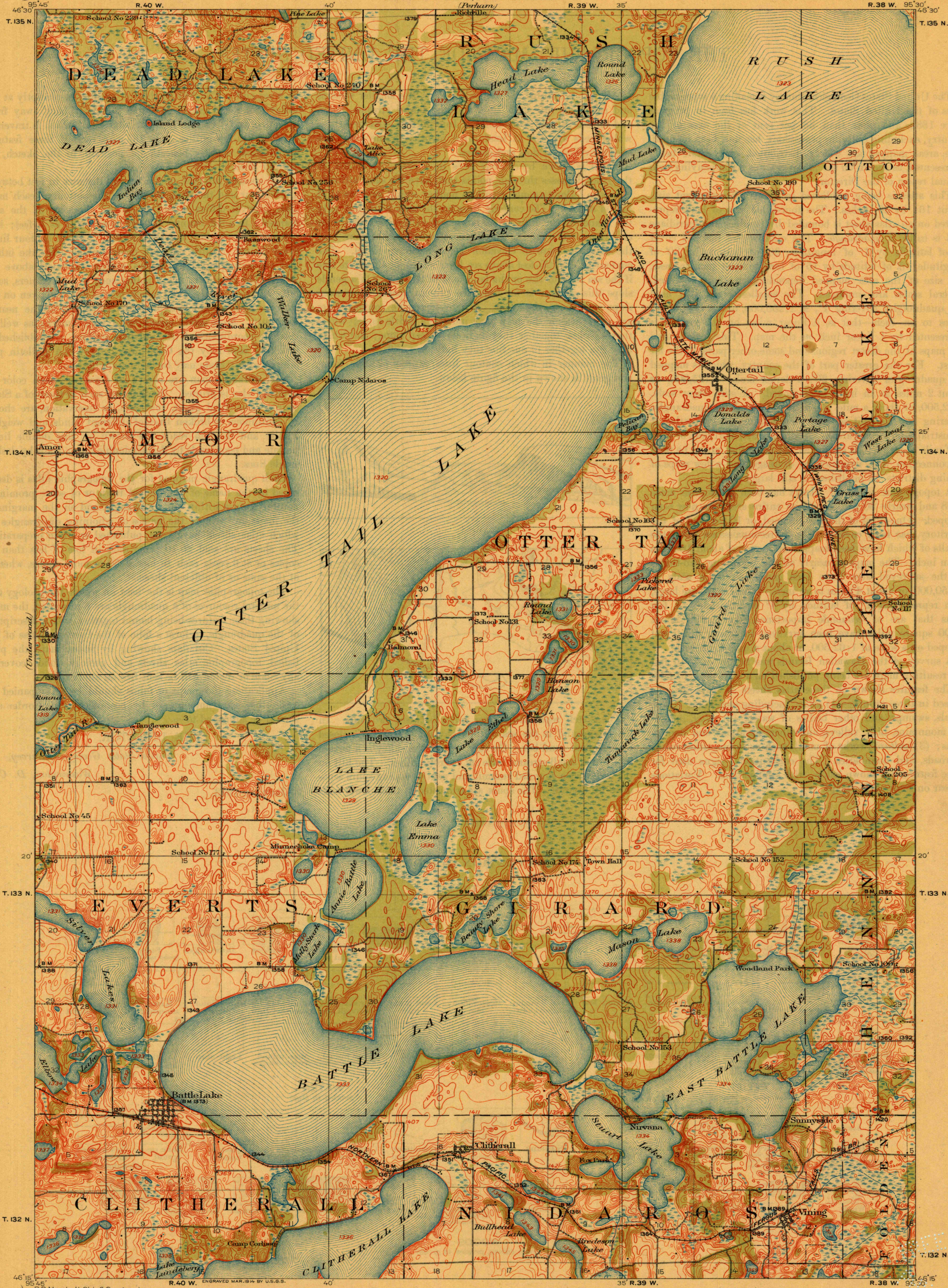
TOPOGRAPHY

STATE OF MINNESOTA

A.O. EBERHART, GOVERNOR
 SAMUEL G. IVERSON, STATE AUDITOR
 JULIUS A. SCHMAHL, SEC. OF STATE
 GEORGE A. RALPH, CHIEF ENGINEER

MINNESOTA
 (OTTER TAIL COUNTY)
 BATTLE LAKE QUADRANGLE

U.S. GEOLOGICAL SURVEY
 GEORGE OTIS SMITH
 DIRECTOR

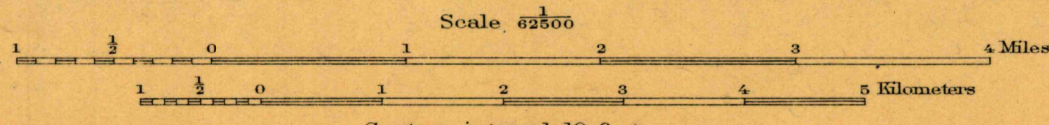


JUN 18 1915

INTERIOR
 529
 7

R.B. Marshall, Chief Geographer.
 W.H. Herron, Geographer in charge.
 Topography by C.L. Sadler,
 O.H. Nelson, F.B. Barrett, and W.A. Reiter.
 Control by C.B. Kendall and J.M. Ray.
 Surveyed in 1911-1912.

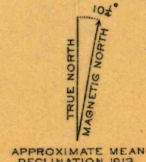
SURVEYED IN COOPERATION WITH THE STATE OF MINNESOTA.



Contour interval 10 feet.

Datum is mean sea level.

Readjustment of levels indicates that elevations on this map are one foot too high.



Edition of Aug. 1914.

BATTLE LAKE

RETURN TO:
 NHD HISTORICAL MAP ARCHIVES
 U.S. NATIONAL CENTER, MS-52
 RESTON, VA 22092