

**AERIAL PHOTOGRAPHY PROJECT INDEX MAP
FOR MN DNR PHOTOS FLOWN AT 1: 31,680
THEN CROPPED AND RESIZED TO 1: 15,840**

**Morrison
County**

MINNESOTA

Printed Map Scale: 1 inch = 1.5 miles

Photo Scale: 1 : 15,840

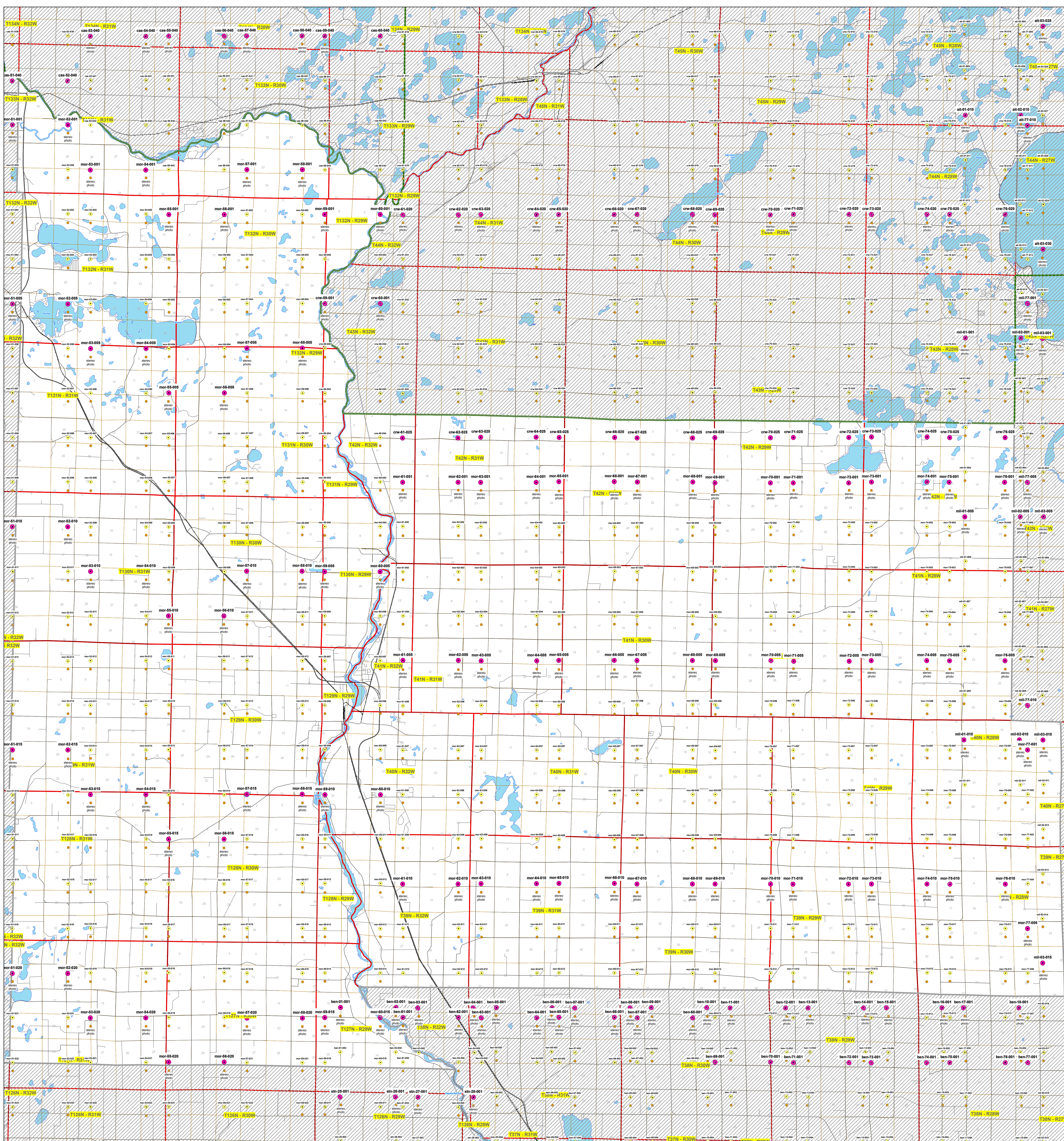
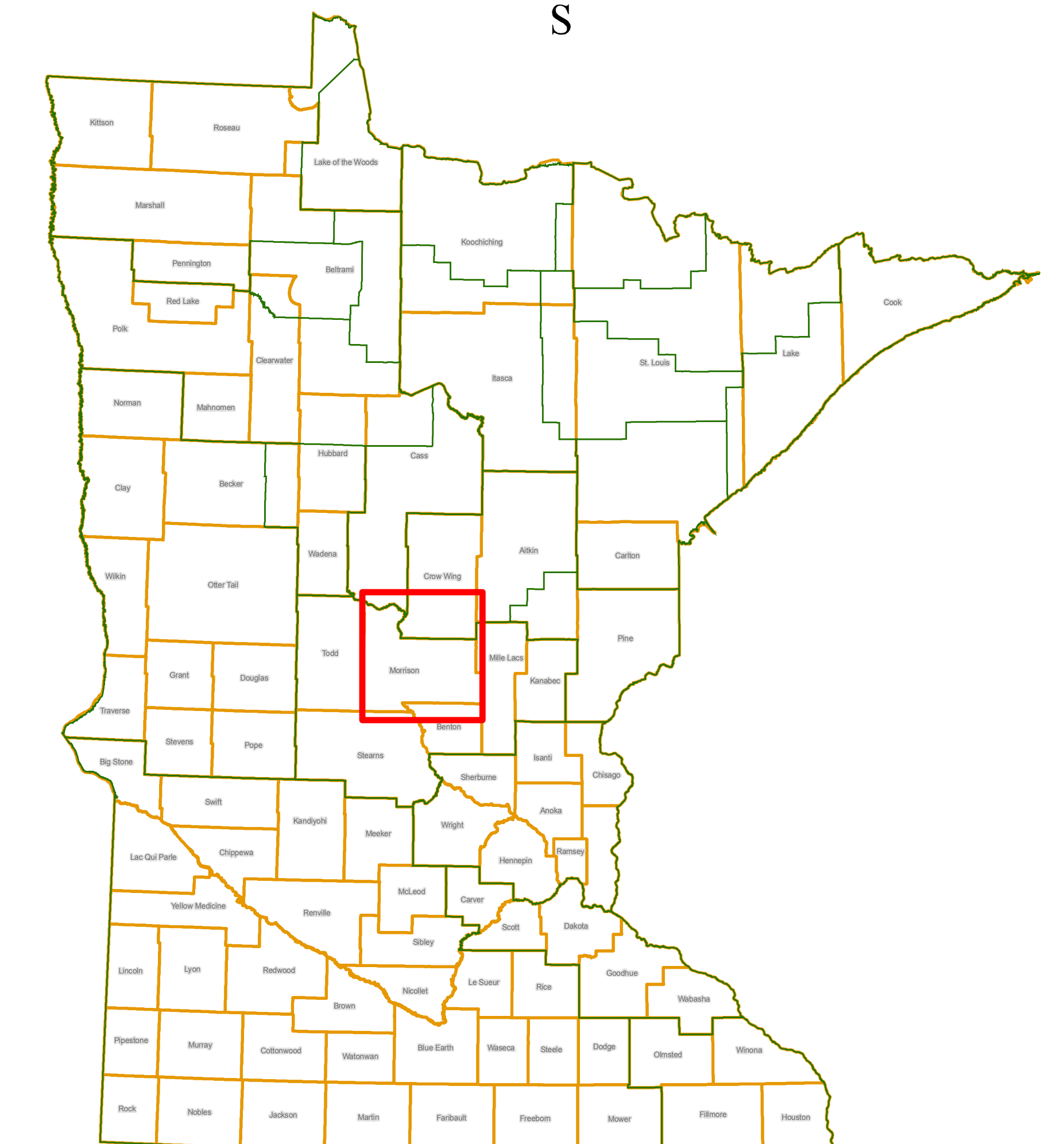

Flight Altitude 15,840' Above Terrain Datum

Contractor:
Keystone

Dates Flown:
10/03 - 10/20/08

Photographs Flown for:

State of Minnesota
Department of Natural Resources
Division of Forestry



0 0.5 1 2 3 4 Miles