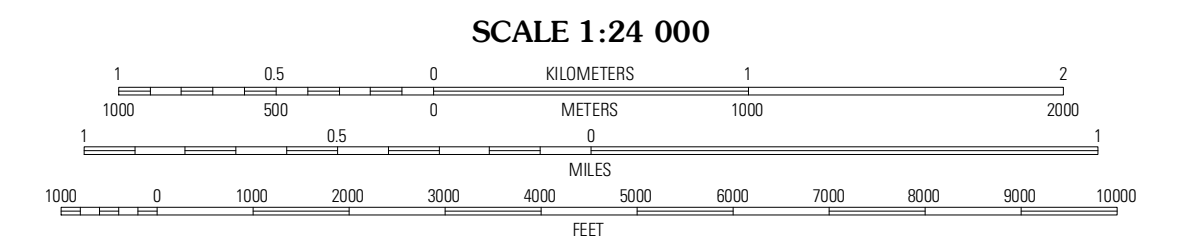
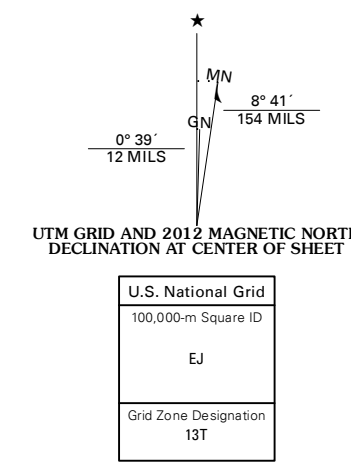
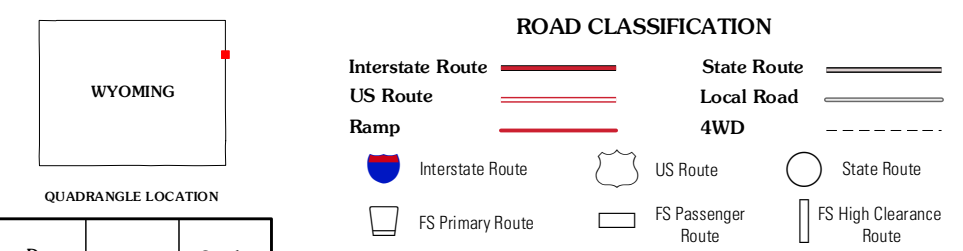


Produced by the United States Geological Survey  
North American Datum of 1983 (NAD83)  
World Geodetic System of 1984 (WGS84). Projection and  
1 000-meter grid: Universal Transverse Mercator, Zone 13T  
10 000-foot ticks: Wyoming Coordinate System of 1983 (east zone), South Dakota Coordinate System of 1983 (south zone)

Imagery.....NAP, August 2009  
Roads within US Forest Service Lands.....FS Topo Data  
with limited Forest Service updates, 2009  
Names.....GNIS, 2011  
Hydrography.....National Hydrography Dataset, 2009  
Contours.....National Elevation Dataset, 2009  
Boundaries.....Census, IBWC, IBC, USGS, 1972 - 2010  
Public Land Survey System.....BLM, 2006 - 2008



CONTOUR INTERVAL 20 FEET  
NORTH AMERICAN VERTICAL DATUM OF 1988  
This map was produced to conform with the  
National Geospatial Program US Topo Product Standard, 2011.  
A metadata file associated with this product is draft version 0.6.3



QUADRANGLE LOCATION

Dry Draw	Buckhorn	Crooks Tower
Four Corners	<b>Parmlee Canyon</b>	Crows Nest Peak
Cambla	Moon	Preacher Spring

Check with local Forest Service unit for current travel conditions and restrictions.

**PARMLEE CANYON, WY-SD**  
2012

ADJOINING 7.5' QUADRANGLES