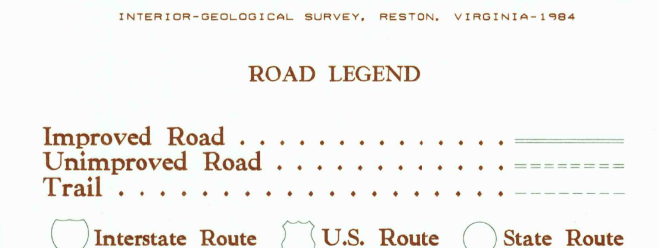
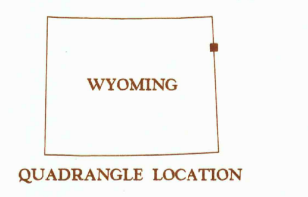
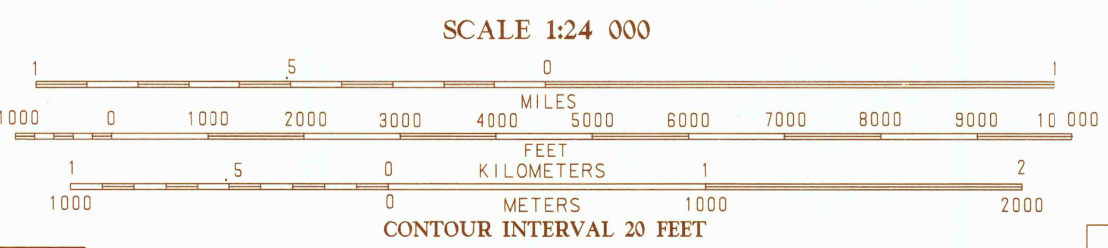


PRODUCED BY THE UNITED STATES GEOLOGICAL SURVEY  
CONTROL BY . . . . . USGS, NOS/NOAA  
COMPILED FROM AERIAL PHOTOGRAPHS TAKEN . . . . . 1977  
FIELD CHECKED . . . . . MAP EDITED . . . . . 1984  
PROJECTION . . . . . TRANSVERSE MERCATOR  
GRID: 100-METER UNIVERSAL TRANSVERSE MERCATOR . . . . . ZONE 13  
1000-FOOT STATE GRID TICKS . . . . . WYOMING, EAST ZONE  
SOUTH DAKOTA, SOUTH ZONE  
UTM GRID DECLINATION . . . . . 0°39' WEST  
1984 MAGNETIC NORTH DECLINATION . . . . . 12° EAST  
VERTICAL DATUM . . . . . NATIONAL GEODETIC VERTICAL DATUM OF 1929  
HORIZONTAL DATUM . . . . . 1927 NORTH AMERICAN DATUM  
To place on the predicted North American Datum of 1983,  
move the projection lines as shown by dashed corner ticks  
(6 meters north and 43 meters east).  
There may be private inholdings within the boundaries of any  
Federal and State Reservations shown on this map.  
All marginal data and lettering generated and positioned by  
automated type placement procedures.

**PROVISIONAL MAP**  
Produced from original  
manuscript drawings. Informa-  
tion shown as of date of  
field check.



1	2	3	4	5	6	7	8
Four Corners	Parmitz Canyon	Cross View Peak	Cambria	Prosser Spring	Newdale	Fanny Peak	Dead Horse Pass

ADJOINING 7.5' QUADRANGLE NAMES

MOON, WYOMING-SOUTH DAKOTA  
PROVISIONAL EDITION 1984

THIS MAP COMPLIES WITH NATIONAL MAP ACCURACY STANDARDS  
FOR SALE BY U.S. GEOLOGICAL SURVEY, DENVER, COLORADO 80225  
OR RESTON, VIRGINIA 22092

43104-HI-TF-024

RETURN TO:  
USGS AND HISTORICAL MAP ARCHIVES