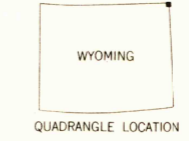
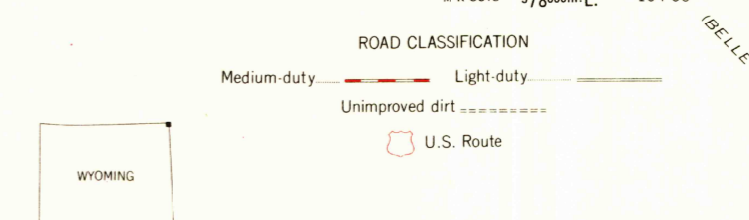
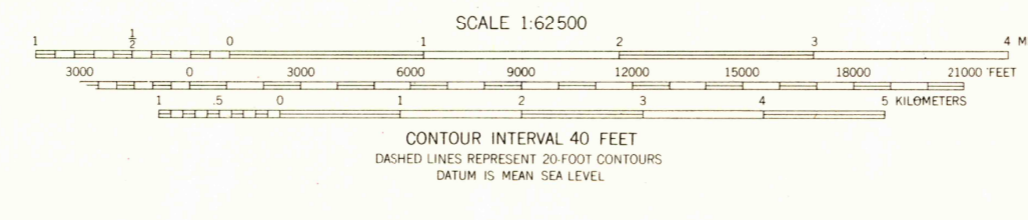
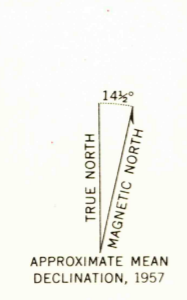


Maped, edited, and published by the Geological Survey
Control by USGS and USC&GS
Topography from aerial photographs by photogrammetric methods
Aerial photographs taken 1954. Field check 1957
Polyconic projection. 1927 North American datum
10,000 foot grid based on Wyoming coordinate system,
east zone and South Dakota north zone
1000-meter Universal Transverse Mercator grid ticks,
zone 13, shown in blue



COLONY, WYO.-S. DAK.-MONT.
N4445-W10400/15
1957

THIS MAP COMPLIES WITH NATIONAL MAP ACCURACY STANDARDS
FOR SALE BY U.S. GEOLOGICAL SURVEY, DENVER 25, COLORADO OR WASHINGTON 25, D.C.
A FOLDER DESCRIBING TOPOGRAPHIC MAPS AND SYMBOLS IS AVAILABLE ON REQUEST

RETURN TO:
USGS AND HISTORICAL MAP ARCHIVES

U.S.G.S.
FILE COPY
TOPOGRAPHIC DIVISION

NOV 17 1959

2515