
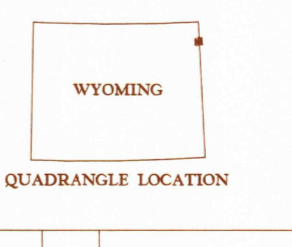
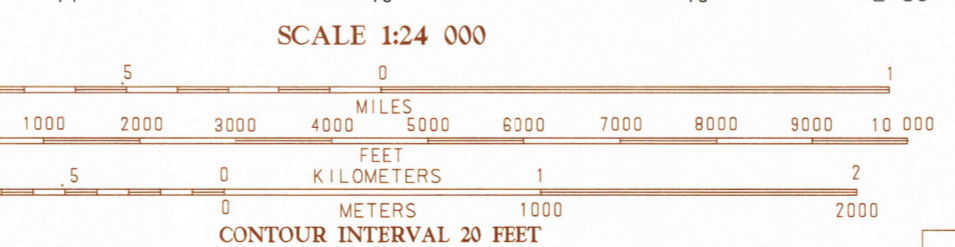




PRODUCED BY THE UNITED STATES GEOLOGICAL SURVEY  
CONTROL BY AERIAL PHOTOGRAPHS TAKEN . . . . . 1977  
FIELD CHECKED . . . . . 1979 MAP EDITED . . . . . 1984  
PROJECTION . . . . . TRANSVERSE MERCATOR  
GRID: 1000-METER UNIVERSAL TRANSVERSE MERCATOR . . . . .  
1000-FOOT STATE GRID TICKS . . . . . WYOMING, EAST ZONE AND  
SOUTH DAKOTA, NORTH AND SOUTH ZONES  
UTM GRID DECLINATION . . . . . 0°39' WEST  
1984 MAGNETIC NORTH DECLINATION . . . . . 12' EAST  
VERTICAL DATUM . . . . . NATIONAL GEODESIC VERTICAL DATUM OF 1929  
HORIZONTAL DATUM . . . . . 1927 NORTH AMERICAN DATUM  
To place on the predicted North American Datum of 1983,  
move the projection lines as shown by dashed corner ticks  
(6 meters north and 43 meters east)  
There may be private inholdings within the boundaries of any  
Federal and State Reservations shown on this map.  
All marginal data and lettering generated and positioned by  
automated type placement procedures

**PROVISIONAL MAP**  
Produced from original  
manuscript drawings. Infor-  
mation shown as of date of  
field check. 3



1	2	3	1	Moline
2	3	4	2	Old Baldy Mountain
3	4	5	3	Seeley
4	5	6	4	Dry Draw
5	6	7	5	Crooks Tower
6	7	8	6	Four Corners
7	8		7	Pumice Canyon
8			8	Crown Not Peak

ADJOINING 7.5 QUADRANGLE NAMES

BUCKHORN, WYO.-S. DAK.  
PROVISIONAL EDITION 1984  
44104-B1-TF-024

RETURN TO:  
USGS AND HISTORICAL MAP ARCHIVES