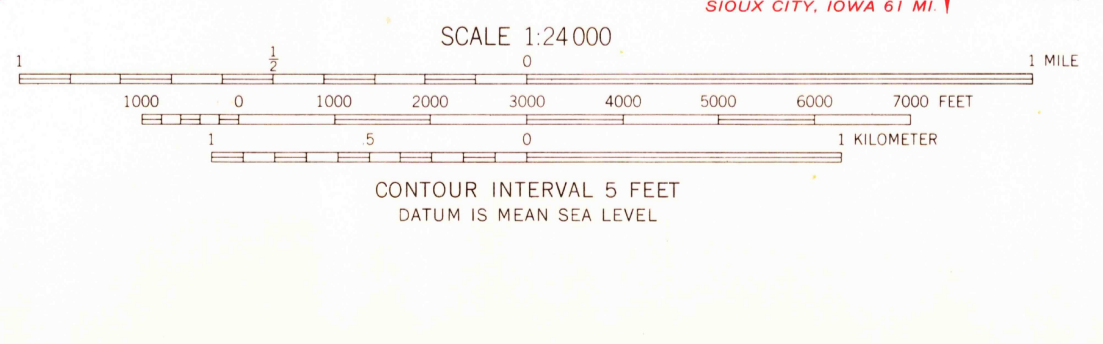
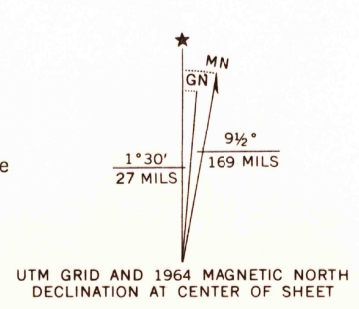



Mapped, edited, and published by the Geological Survey
Control by USGS and USC&GS
Planimetry by photogrammetric methods from aerial photographs taken 1958. Topography by planetable surveys 1964
Polyconic projection. 1927 North American datum
10,000-foot grid based on South Dakota coordinate system, south zone 1000-meter Universal Transverse Mercator grid ticks, zone 14, shown in blue
Fine red dashed lines indicate selected fence and field lines where generally visible on aerial photographs
This information is unchecked



USGS
HISTORICAL FILE
TOPOGRAPHIC DIVISION

ROAD CLASSIFICATION

Heavy-duty	Light-duty
Medium-duty	Unimproved dirt
Interstate Route	U.S. Route
	State Route



WORTHING, S. DAK.
N4315—W9645/7.5

1964
AMS 6670 IV SE—SERIES V873

U.S.G.S.
FILE COPY
TOPOGRAPHIC DIVISION

2235
DEC 27 1965