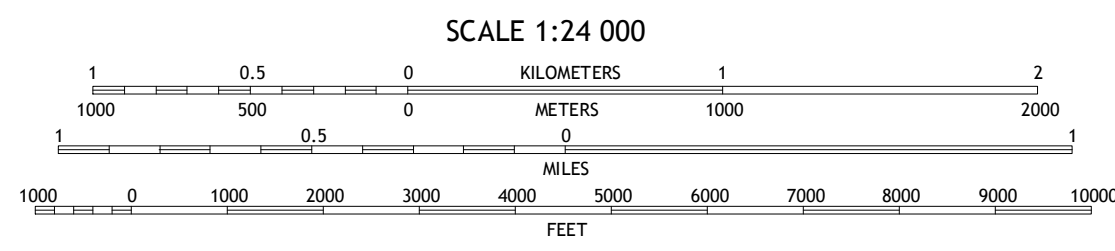



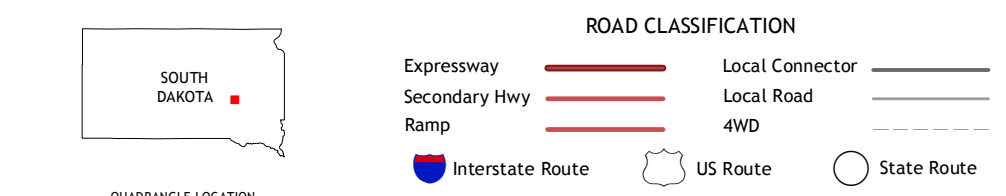
Produced by the United States Geological Survey
North American Datum of 1983 (NAD83)
World Geodetic System of 1984 (WGS84). Projection and
1 000-meter grid: Universal Transverse Mercator, Zone 14T
10 000-foot ticks: South Dakota Coordinate System of 1983
(south zone)

This map is not a legal document. Boundaries may be
generalized for this map scale. Private lands within government
reservations may not be shown. Obtain permission before
entering private lands.

Imagery:NAIP, August 2014
Roads:HERE, ©2013 - 2014
Names:GNIS, 2015
Hydrography:National Hydrography Dataset, 2014
Contours:National Elevation Dataset, 2014
Boundaries:Multiple sources; see metadata file 1972 - 2015
Public Land Survey System:BLM, 2015



CONTOUR INTERVAL 5 FEET
NORTH AMERICAN VERTICAL DATUM OF 1988
This map was produced to conform with the
National Geospatial Program US Topo Product Standard, 2011.
A metadata file associated with this product is draft version 0.6.18



1	2	3	1 Woosocket NW
4	5	6	2 Alpina
7	8	7	3 Forestburg NW
		8	4 Laine
			5 Forestburg SW
			6 Fraser Dam
			7 Twin Lakes
			8 Letcher

WOOSOCKET, SD
2015

