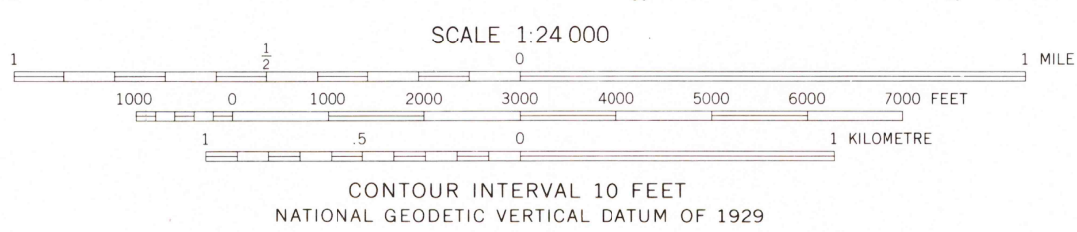
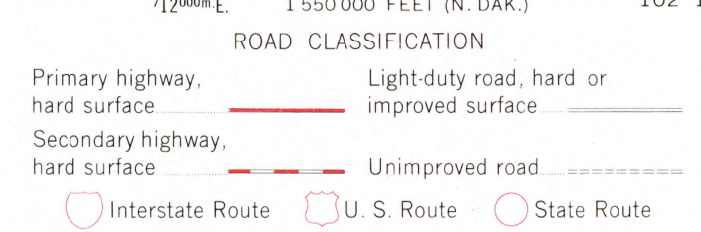


Mapped, edited, and published by the Geological Survey

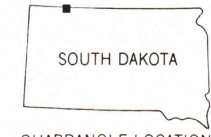
Control by USGS and NOS/NOAA  
Topography by photogrammetric methods from aerial photographs taken 1973. Field checked 1974  
Projection: South Dakota coordinate system, north zone (Lambert conformal conic)  
10,000-foot grid ticks based on South Dakota coordinate system, north zone and North Dakota coordinate system, south zone  
1000-metre Universal Transverse Mercator grid ticks, zone 13, shown in blue. 1927 North American datum  
Fine red dashed lines indicate selected fence and field lines where generally visible on aerial photographs  
This information is unchecked



THIS MAP COMPLIES WITH NATIONAL MAP ACCURACY STANDARDS  
FOR SALE BY U. S. GEOLOGICAL SURVEY, DENVER, COLORADO 80225, OR RESTON, VIRGINIA 22092  
AND BY THE STATE WATER COMMISSION, BISMARCK, NORTH DAKOTA 58501  
A FOLDER DESCRIBING TOPOGRAPHIC MAPS AND SYMBOLS IS AVAILABLE ON REQUEST



ROAD CLASSIFICATION  
Primary highway, hard surface  
Secondary highway, hard surface  
Unimproved road  
Light-duty road, hard or improved surface  
Interstate Route  
U. S. Route  
State Route



AUG 14 1978

WHITE BUTTE, S. DAK.-N. DAK.  
N4552.5-W10215/7.5

USGS  
Historical File  
Topographic Division

1974

AMS 5575 IV NE-SERIES V873

2800