

Produced by the United States Geological Survey
North American Datum of 1983 (NAD83)
World Geodetic System of 1984 (WGS84)
Projection and 1 000-meter grid: Universal Transverse Mercator, Zone 14T
This map is not a legal document. Boundaries may be generalized for this map scale. Private lands within government reservations may not be shown. Obtain permission before entering private lands.

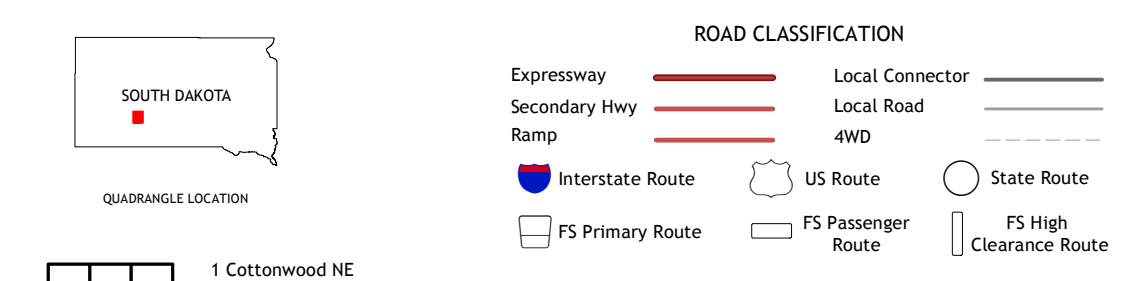
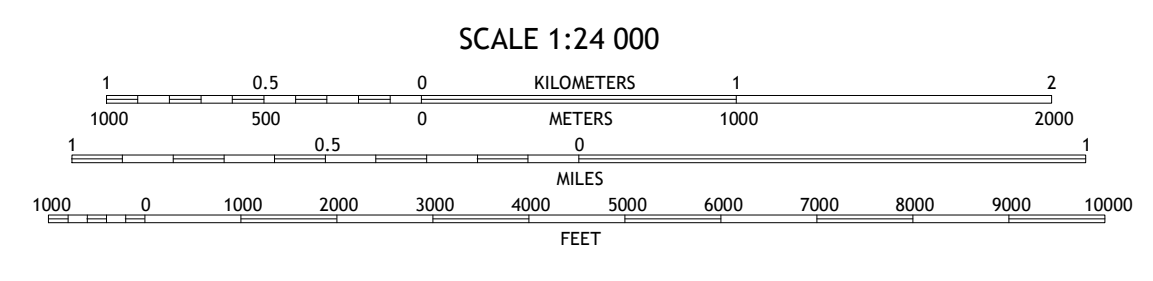
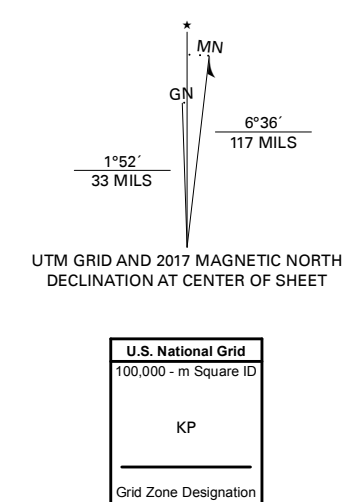


Table with 8 columns and 2 rows listing adjacent quadrangles: 1 Cottonwood NE, 2 Philip Junction, 3 Kadoka NE, 4 Cottonwood SE, 5 Kadoka, 6 School Section Butte, 7 Wanblee NW, 8 Wanblee NE.

WETA, SD 2017

