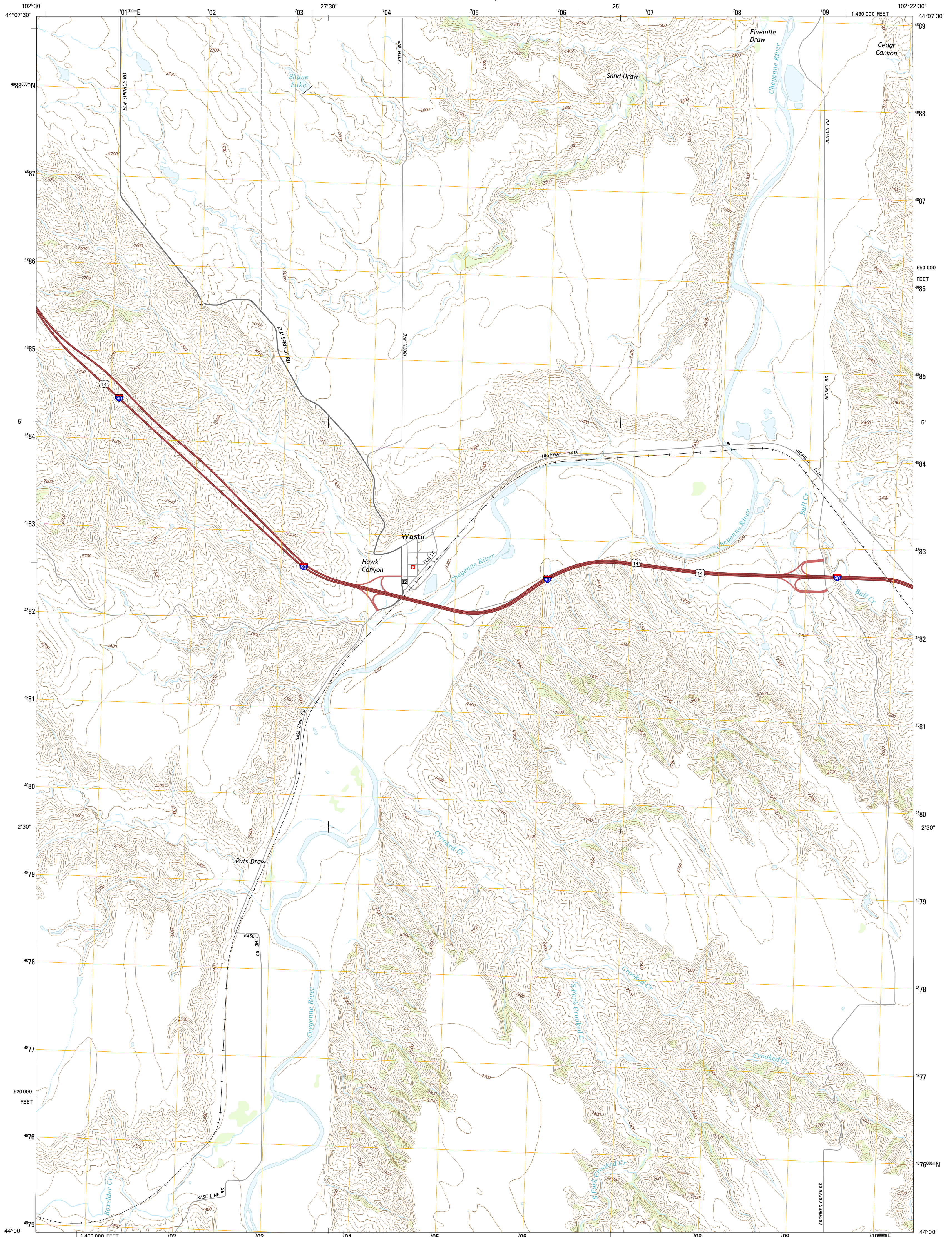




U.S. DEPARTMENT OF THE INTERIOR
U.S. GEOLOGICAL SURVEY



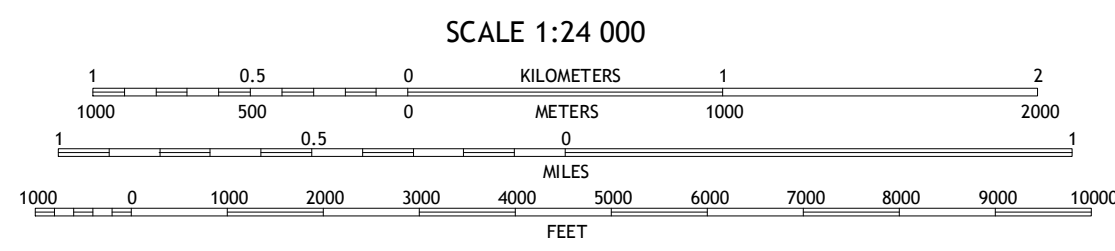
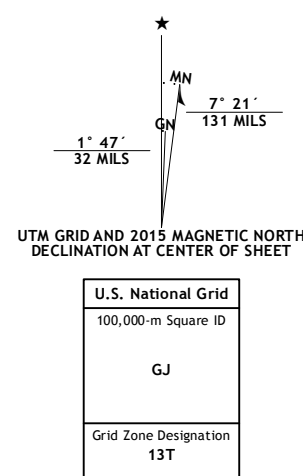
WASTA QUADRANGLE
SOUTH DAKOTA-PENNINGTON CO.
7.5-MINUTE SERIES



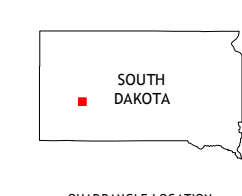
Produced by the United States Geological Survey
North American Datum of 1983 (NAD83)
World Geodetic System of 1984 (WGS84), Projection and
1 000-meter grid: Universal Transverse Mercator, Zone 13T
10 000-foot ticks: South Dakota Coordinate System of 1983
(south zone)

This map is not a legal document. Boundaries may be
generalized for this map scale. Private lands within government
reservations may not be shown. Obtain permission before
entering private lands.

Imagery:NAP, July 2014
Roads:HERE, ©2013 - 2014
Names:GNIS, 2015
Hydrography:National Hydrography Dataset, 2014
Contours:National Elevation Dataset, 2012
Boundaries:Multiple sources; see metadata file 1972 - 2015
Public Land Survey System:BLM, 2015



CONTOUR INTERVAL 20 FEET
NORTH AMERICAN VERTICAL DATUM OF 1988
This map was produced to conform with the
National Geospatial Program US Topo Product Standard, 2011.
A metadata file associated with this product is draft version 0.6.18



ROAD CLASSIFICATION

Expressway	Local Connector
Secondary Hwy	Local Road
Ramp	4WD
Interstate Route	US Route
	State Route

1	2	3	1 Owanka NE
4	5	6	2 Wasta NW
7	8	9	3 Wasta NE
			4 Owanka
			5 Wasta SE
			6 Brennan Flat
			7 Quinn Table
			8 Quinn Table NE

WASTA, SD
2015

