
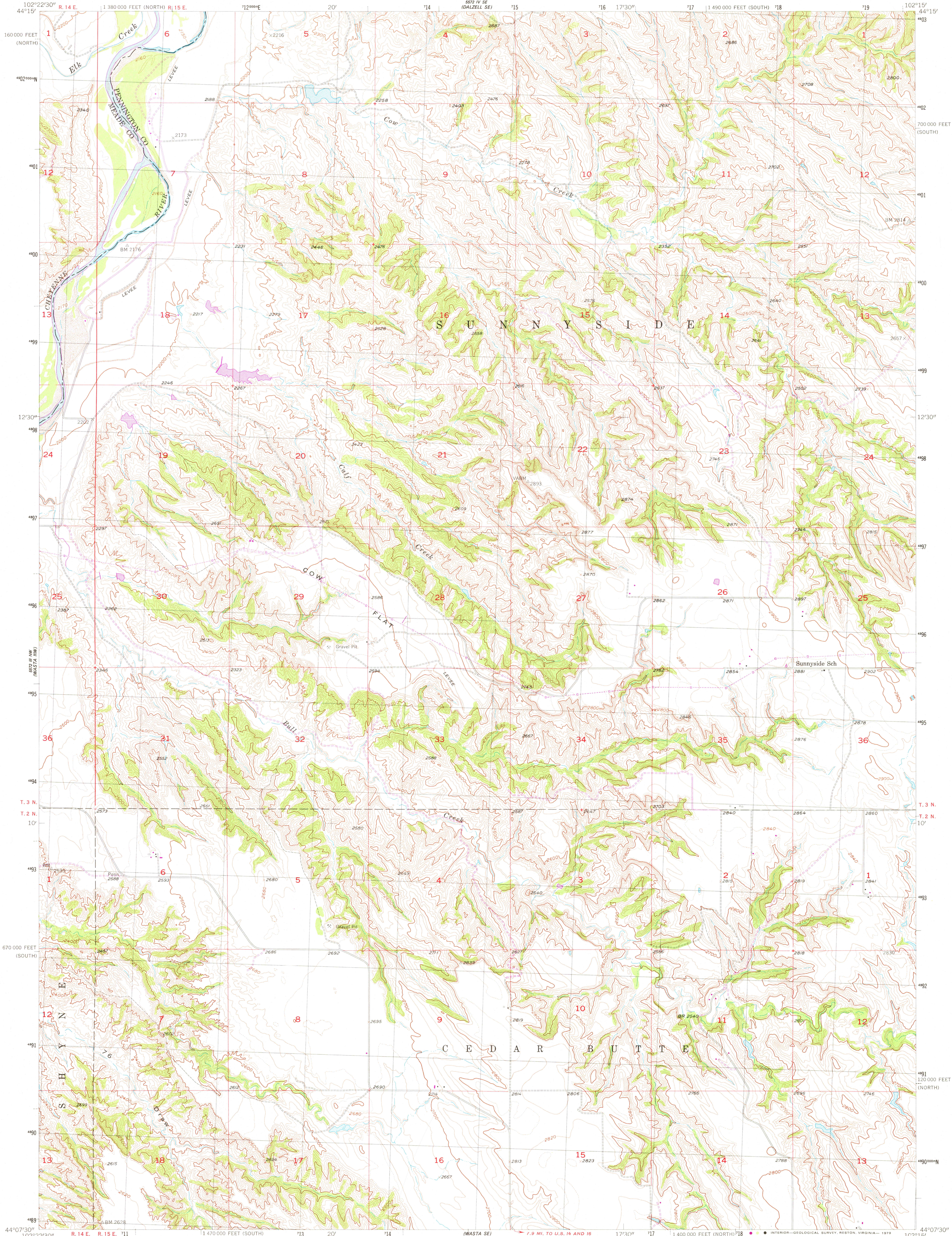


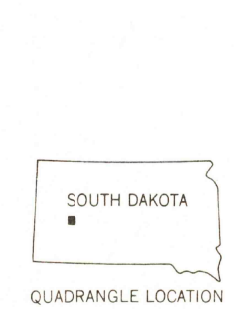
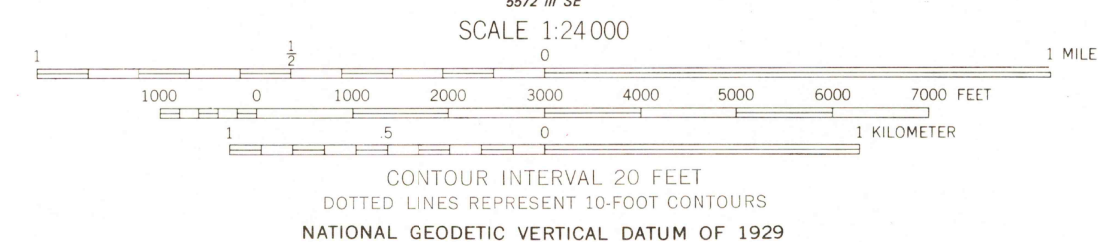
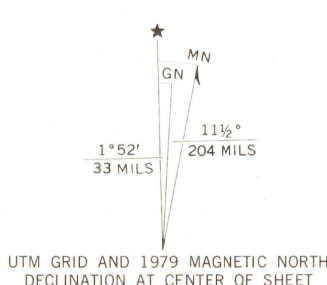
802 IV SW (DALZELL)



807 I SW (REBENTON)



Mapped, edited, and published by the Geological Survey as part of the Department of the Interior program for the development of the Missouri River Basin Control by USGS and USC&GS. Topography from aerial photographs by multiplex methods. Aerial photographs taken 1948. Field check 1954. Polyconic projection. 1927 North American datum. 10,000-foot grids based on South Dakota coordinate system, north and south zones. 1000-meter Universal Transverse Mercator grid, zone 13. Revisions shown in purple and woodland compiled from aerial photographs taken 1976 and other source data. This information not field checked. Map edited 1979.



ROAD CLASSIFICATION table with symbols for Primary highway, Secondary highway, Interstate Route, U.S. Route, State Route, Light duty road, and Unimproved road.

THIS MAP COMPLIES WITH NATIONAL MAP ACCURACY STANDARDS FOR SALE BY U.S. GEOLOGICAL SURVEY, DENVER, COLORADO 80225, OR RESTON, VIRGINIA 22092. A FOLDER DESCRIBING TOPOGRAPHIC MAPS AND SYMBOLS IS AVAILABLE ON REQUEST.

USGS Historical File Topographic Division WASTA NE, S. DAK. N 4407.5-W 10215/7.5 1954 PHOTOREVISED 1979 AMS 5572 III NE-SERIES 5873

APR 14 1978

1900