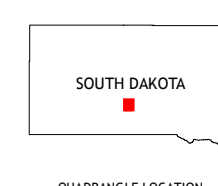
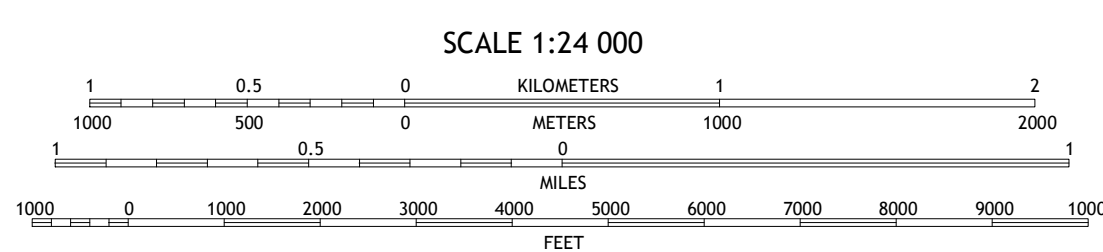

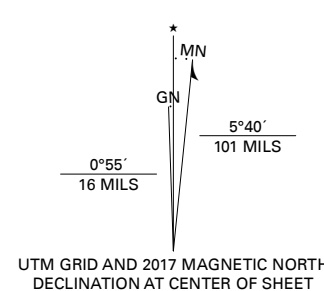


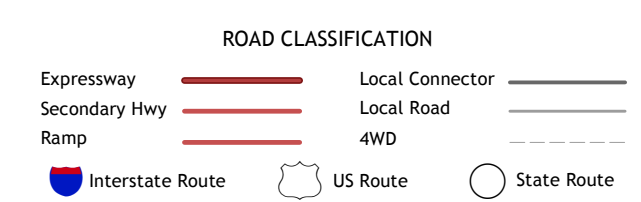
Produced by the United States Geological Survey
North American Datum of 1983 (NAD83)
World Geodetic System of 1984 (WGS84). Projection and
1 000-meter grid: Universal Transverse Mercator, Zone 14T
This map is not a legal document. Boundaries may be
generalized for this map scale. Private lands within government
reservations may not be shown. Obtain permission before
entering private lands.

Imagery.....NAIP, September 2016 - October 2017
Roads.....U.S. Census Bureau, 2017
Names.....GNIS, 1984 - 2009
Hydrography.....National Hydrography Dataset, 2005 - 2011
Contours.....National Elevation Dataset, 2012
Boundaries.....Multiple sources; see metadata file, 2014 - 2016
Public Land Survey System.....BLM, 2017
Wetlands.....FWS National Wetlands Inventory, 1984



1	2	3
4	5	6
7	8	

ADJOINING QUADRANGLES



VIVIAN SE, SD
2017

