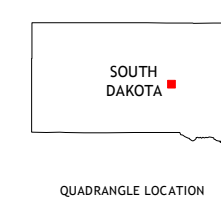
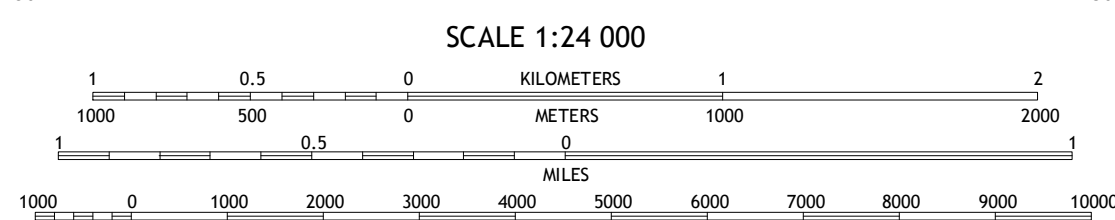
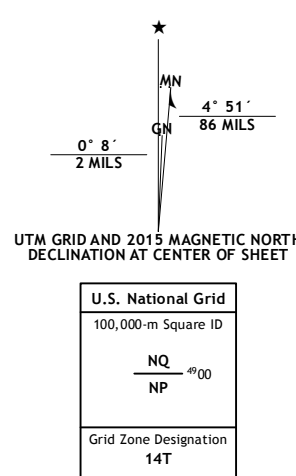


Produced by the United States Geological Survey North American Datum of 1983 (NAD83) World Geodetic System of 1984 (WGS84), Projection and 1 000-meter grid; Universal Transverse Mercator, Zone 14T 10 000-foot ticks: South Dakota Coordinate System of 1983 (north zone)

This map is not a legal document. Boundaries may be generalized for this map scale. Private lands within government reservations may not be shown. Obtain permission before entering private lands.

Imagery:.....NAIP, September 2014
Roads:.....HERE, ©2013 - 2014
Names:.....GNIS, 2015
Hydrography:.....National Hydrography Dataset, 2014
Contours:.....National Elevation Dataset, 2008
Boundaries:.....Multiple sources; see metadata file 1972 - 2015
Public Land Survey System:.....BLM, 2015



CONTOUR INTERVAL 10 FEET NORTH AMERICAN VERTICAL DATUM OF 1988 This map was produced to conform with the National Geospatial Program US Topo Product Standard, 2011. A metadata file associated with this product is draft version 0.6.18

| | | | |
|---|---|-------------------------|-------------------------|
| 1 | 2 | 3 | 1 Vayland NW |
| 4 | 5 | 2 Vayland | 2 Vayland |
| 6 | 7 | 3 Wessington | 3 Wessington |
| | | 4 Vayland SW | 4 Vayland SW |
| | | 5 Wessington SW | 5 Wessington SW |
| | | 6 Mittelsteed Slough | 6 Mittelsteed Slough |
| | | 7 Cottonwood Lake | 7 Cottonwood Lake |
| | | 8 Wessington Springs NW | 8 Wessington Springs NW |

| ROAD CLASSIFICATION | |
|---------------------|-----------------|
| Expressway | Local Connector |
| Secondary Hwy | Local Road |
| Ramp | 4WD |
| Interstate Route | US Route |
| | State Route |

VAYLAND SE, SD 2015

