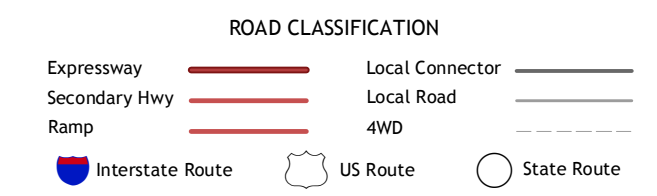
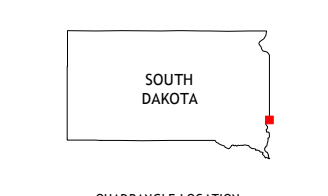
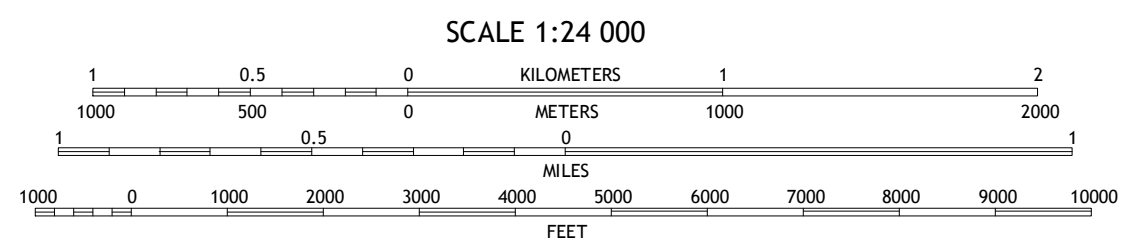
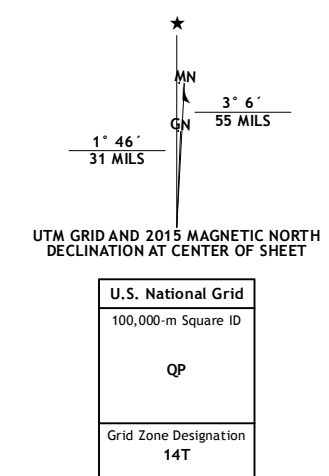


Produced by the United States Geological Survey
North American Datum of 1983 (NAD83)
World Geodetic System of 1984 (WGS84). Projection and
1 000-meter grid: Universal Transverse Mercator, Zone 14T
10 000-foot ticks: Minnesota Coordinate System of 1983 (south zone),
South Dakota Coordinate System of 1983 (south zone),
Iowa Coordinate System of 1983 (north zone)

This map is not a legal document. Boundaries may be
generalized for this map scale. Private lands within government
reservations may not be shown. Obtain permission before
imagery.....NAIP, July 2013
Roads.....HERE, 2013
Names.....GNIS, 2015
Hydrography.....National Hydrography Dataset, 2013
Contours.....National Elevation Dataset, 2013
Boundaries.....Multiple sources; see metadata file 1972 - 2015
Public Land Survey System.....BLM, 2014 - 2015



1	2	3
4	5	6
7	8	9

ADJOINING QUADRANGLES

1 Garretson West
2 Garretson East
3 Hills NE
4 Brandon
5 Hills
6 Klondike
7 Larchwood
8 Lester

VALLEY SPRINGS, SD-MN-IA
2015

