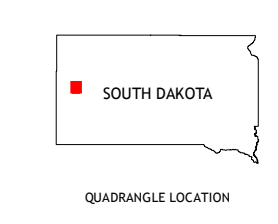
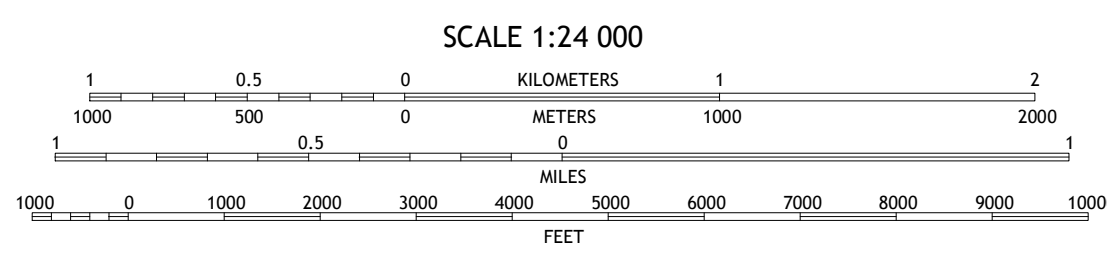
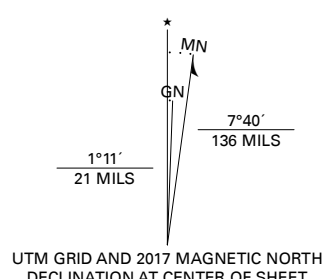


Produced by the United States Geological Survey

North American Datum of 1983 (NAD83)
World Geodetic System of 1984 (WGS84), Projection and
1 000-meter grid/Universal Transverse Mercator, Zone 13T
This map is not a legal document. Boundaries may be
generalized for this map scale. Private lands within government
reservations may not be shown. Obtain permission before
entering private lands.

Imagery.....N.A.I.P., September 2016 - October 2016
Roads.....U.S. Census Bureau, 2017
Names.....GNIS, 1980 - 2009
Hydrography.....National Hydrography Dataset, 2006 - 2017
Contours.....National Elevation Dataset, 2006 - 2008
Boundaries.....Multiple sources; see metadata file 2014 - 2016
Public Land Survey System.....BLM, 2017
Wetlands.....FWS National Wetlands Inventory 1982



ADJOINING QUADRANGLES

1	2	3
4	5	6
7	8	

1 Newell
2 Vale NE
3 Volunteer NW
4 Vale
5 Volunteer
6 Fort Meade
7 Fort Meade NE
8 South of Volunteer

