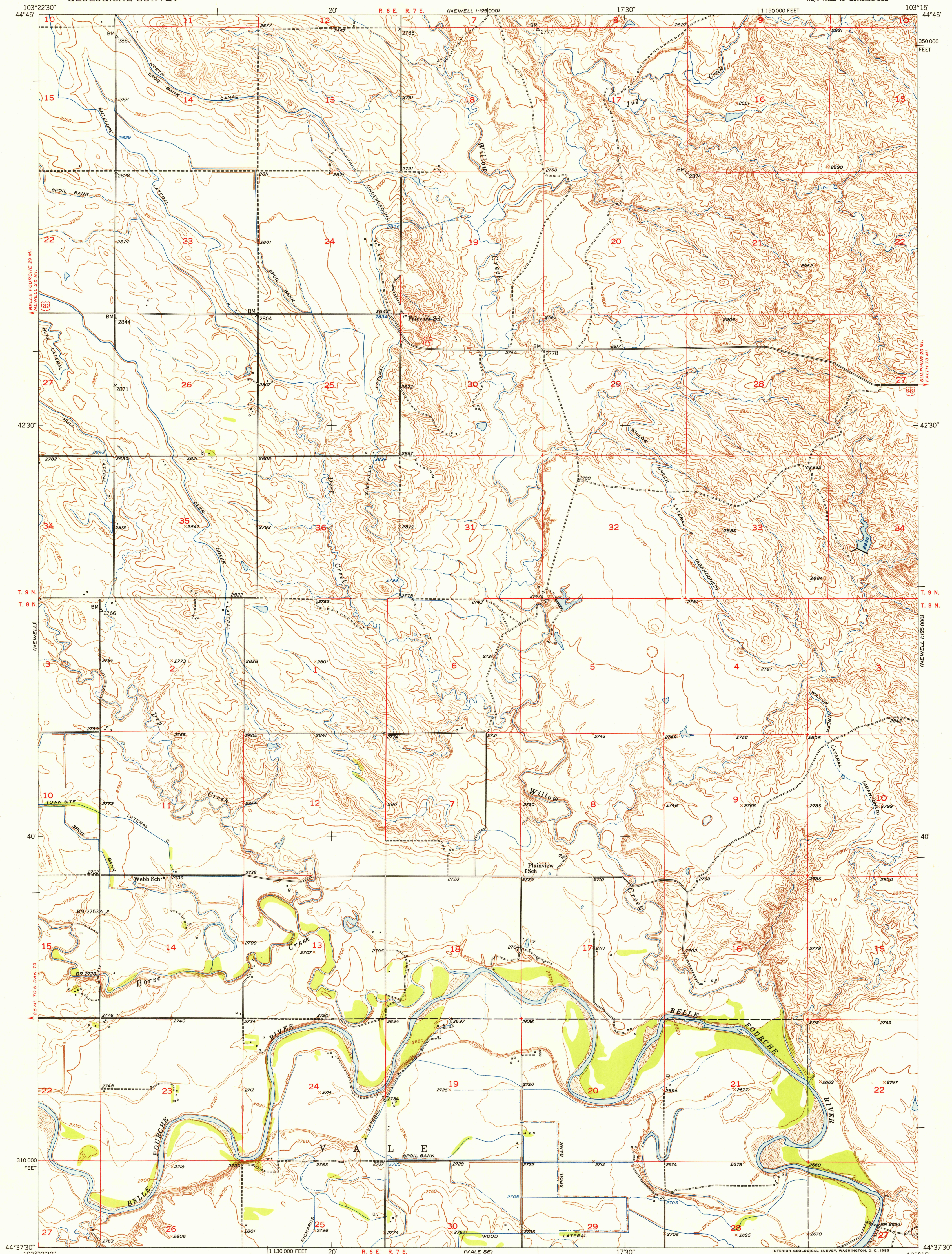


UNITED STATES
DEPARTMENT OF THE INTERIOR
GEOLOGICAL SURVEY

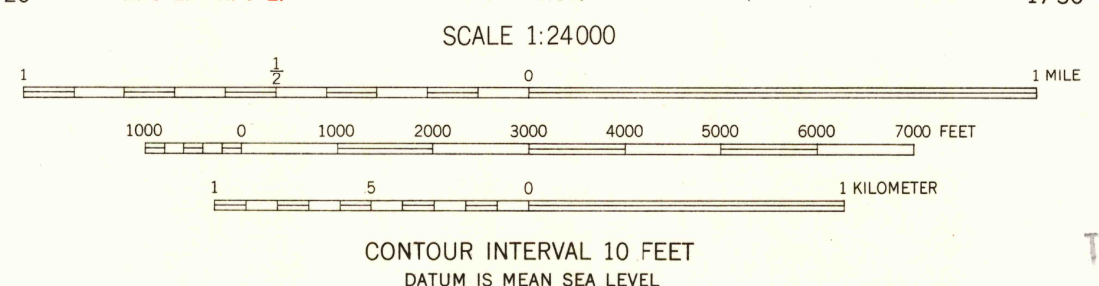
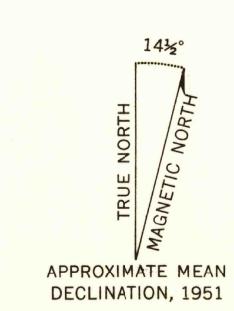
VALE NE QUADRANGLE
SOUTH DAKOTA-BUTTE CO.
7.5 MINUTE SERIES (TOPOGRAPHIC)
NE/4 VALE 15' QUADRANGLE

U. S. G. S.
FILE COPY
Impression and Printing



U. S. G. S.
FILE COPY
Impression and Printing

Mapped, edited, and published by the Geological Survey as part of the Department of the Interior program for the development of the Missouri River Basin Control by USGS and USC&GS
Culture and drainage in part compiled from aerial photographs taken 1948. Topography by plane-table surveys 1951
Polyconic projection. 1927 North American datum 10,000-foot grid based on South Dakota coordinate system, north zone



USGS
HISTORICAL FILE
TOPOGRAPHIC DIVISION

ROAD CLASSIFICATION

Heavy-duty	4 LANE 16 LANE	Light-duty	2 LANE 16 LANE
Medium-duty	4 LANE 16 LANE	Unimproved dirt	-----

U. S. Route (square symbol)
State Route (circle symbol)

VALE NE, S. DAK.
NE/4 VALE 15' QUADRANGLE
N4437.5-W10315/7.5

1951

THIS MAP COMPLIES WITH NATIONAL MAP ACCURACY STANDARDS
FOR SALE BY U. S. GEOLOGICAL SURVEY, FEDERAL CENTER, DENVER, COLORADO OR WASHINGTON 25, D. C.
A FOLDER DESCRIBING TOPOGRAPHIC MAPS AND SYMBOLS IS AVAILABLE ON REQUEST

FEB 4 1953