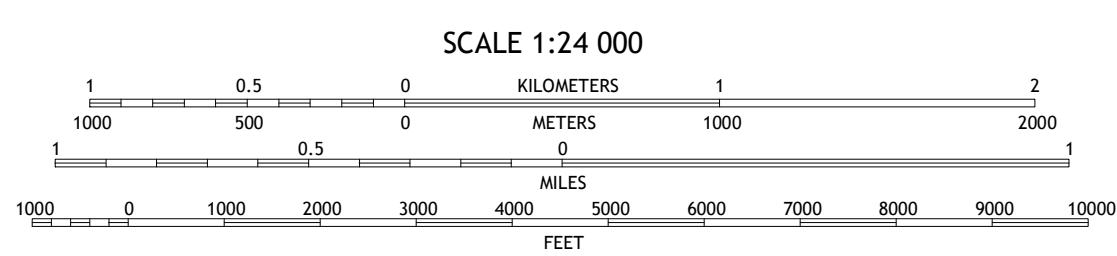




**Produced by the United States Geological Survey**

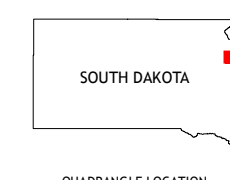
North American Datum of 1983 (NAD83)  
World Geodetic System of 1984 (WGS84). Projection and  
1 000-meter grid: Universal Transverse Mercator, Zone 14T  
This map is not a legal document. Boundaries may be  
generalized for this map scale. Private lands within government  
reservations may not be shown. Obtain permission before  
entering private lands.

Imagery: NAIP, July 2016 - October 2016  
Roads: U.S. Census Bureau, 2017  
Names: GNS, 1980 - 2016  
Hydrography: National Hydrography Dataset, 2004 - 2016  
Contours: National Elevation Dataset, 1999  
Boundaries: Multiple sources; see metadata file, 2014 - 2016  
Public Land Survey System: BLM, 2017  
Wetlands: FWS National Wetlands Inventory 1984 - 1986



CONTOUR INTERVAL 10 FEET  
NORTH AMERICAN VERTICAL DATUM OF 1988

This map was produced to conform with the  
National Geospatial Program US Topo Product Standard, 2011.  
A metadata file associated with this product is draft version 0.6.18



ADJOINING QUADRANGLES

1	2	3
4	5	6
7	8	

- 1 Stockholm
- 2 LaBolt
- 3 Revillo
- 4 Goodwin
- 5 Clear Lake NE
- 6 Bemis
- 7 Clear Lake North
- 8 Lake Francis

