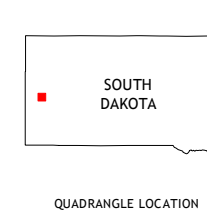
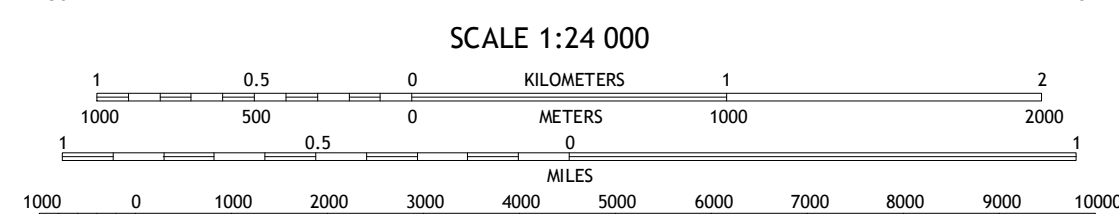
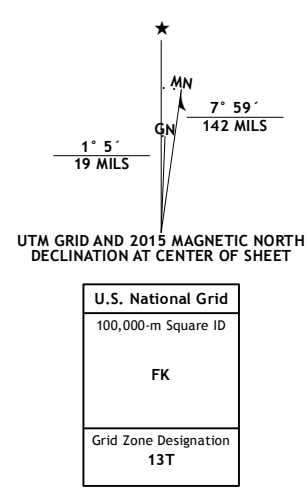


Produced by the United States Geological Survey North American Datum of 1983 (NAD83) World Geodetic System of 1984 (WGS84), Projection and 1 000-meter grid: Universal Transverse Mercator, Zone 13T 10 000-foot ticks: South Dakota Coordinate System of 1983 (north zone)

This map is not a legal document. Boundaries may be generalized for this map scale. Private lands within government reservations may not be shown. Obtain permission before entering private lands.

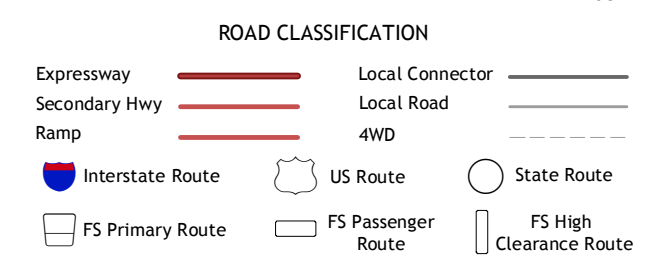
Imagery: N.A.I.P., August 2014  
Roads: HERE, ©2013 - 2014  
Roads within US Forest Service Lands: with limited Forest Service updates, 2012 - 2015  
Names: GNS, 2015  
Hydrography: National Hydrography Dataset, 2014  
Contours: National Elevation Dataset, 2001  
Boundaries: Multiple sources; see metadata file 1972 - 2015  
Public Land Survey System: BLM, 2015



ADJOINING QUADRANGLES

1	2	3
4	5	
6	7	8

1 Sturgis  
2 Fort Meade  
3 Fort Meade NE  
4 Deadman Mountain  
5 Fort Meade SE  
6 Nemo  
7 Piedmont  
8 Blackhawk



TILFORD, SD 2015

