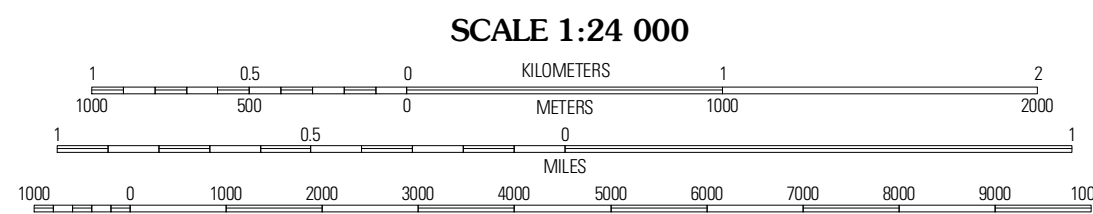
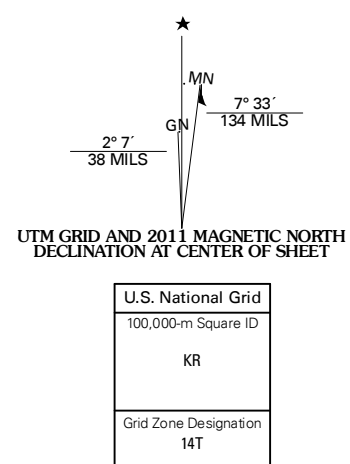
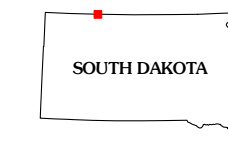




Produced by the United States Geological Survey
North American Datum of 1983 (NAD83)
World Geodetic System of 1984 (WGS84). Projection and
10 000-foot ticks: South Dakota Coordinate System of 1983
(north zone) and North Dakota Coordinate System of 1983
(south zone)
Imagery:.....N.A.I.P., July 2008
Roads:.....62006-2010 Tele Atlas
Names:.....GNIS, 2009
Hydrography:.....National Hydrography Dataset, 2008
Contours:.....National Elevation Dataset, 2008



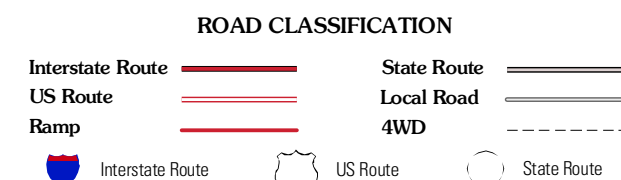
CONTOUR INTERVAL 10 FEET
NORTH AMERICAN VERTICAL DATUM OF 1988
This map was produced to conform with version 0.5.10 of the
draft USGS Standards for 7.5-Minute Quadrangle Maps.
A metadata file associated with this product is draft version 0.5.11



QUADRANGLE LOCATION

Nason Hill	Round Top	Pretty Rock Butte SE
Lemmon NE	Thunder Hawk	Keldron
Lemmon Lake	Thunder Hawk SW	Thunder Hawk SE

ADJOINING 7.5' QUADRANGLES



THUNDER HAWK, SD-ND
2011