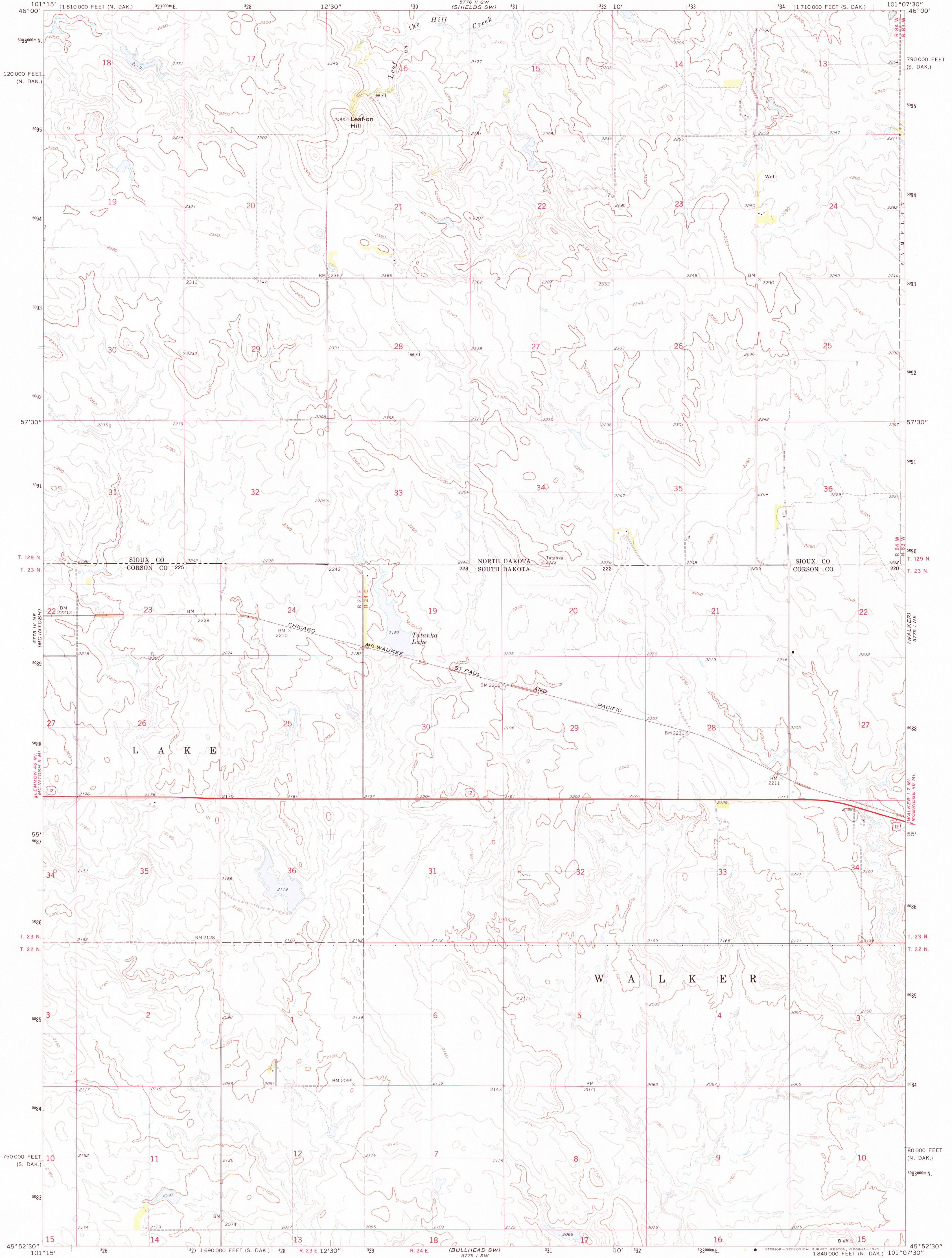


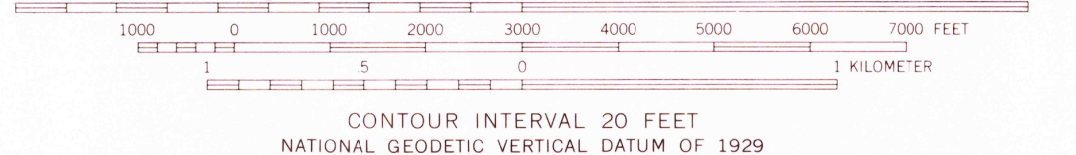
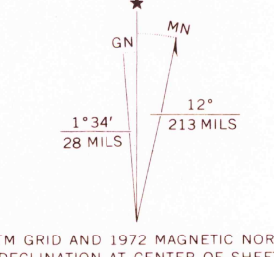
UNITED STATES  
DEPARTMENT OF THE INTERIOR  
GEOLOGICAL SURVEY

TATANKA LAKE QUADRANGLE  
SOUTH DAKOTA-NORTH DAKOTA  
7.5 MINUTE SERIES (TOPOGRAPHIC)




Mapped, edited, and published by the Geological Survey

Control by USGS and USC&GS  
Topography by photogrammetric methods from aerial photographs taken 1972. Field checked 1972  
Projection: South Dakota coordinate system, north zone (Lambert conformal conic)  
10,000-foot grid ticks based on South Dakota coordinate system, north zone and North Dakota coordinate system, south zone  
1000-meter Universal Transverse Mercator grid ticks, zone 14, shown in blue. 1927 North American datum  
Entire area lies within the Standing Rock Indian Reservation  
Fine red dashed lines indicate selected fence and field lines where generally visible on aerial photographs  
This information is unchecked



ROAD CLASSIFICATION

Primary highway, hard surface	Light-duty road, hard or improved surface
Secondary highway, hard surface	Unimproved road
Interstate Route	U. S. Route
	State Route



THIS MAP COMPLIES WITH NATIONAL MAP ACCURACY STANDARDS  
FOR SALE BY U. S. GEOLOGICAL SURVEY, DENVER, COLORADO 80225, OR RESTON, VIRGINIA 22092  
AND BY THE STATE WATER COMMISSION, BISMARCK, NORTH DAKOTA 58501  
A FOLDER DESCRIBING TOPOGRAPHIC MAPS AND SYMBOLS IS AVAILABLE ON REQUEST

TATANKA LAKE, S. DAK.-N. DAK.  
N4552.5-W10107.5/7.5

USGS  
HISTORICAL FILE  
TOPOGRAPHIC DIVISION  
1972  
AMS 5775 1 NW-SERIES V873

AUG 1 1975

2205