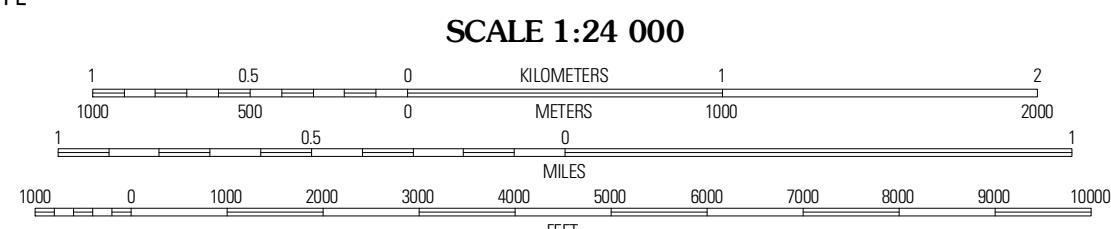



Produced by the United States Geological Survey  
North American Datum of 1983 (NAD83)  
World Geodetic System of 1984 (WGS84). Projection and  
1 000-meter grid: Universal Transverse Mercator, Zone 13T  
10 000-foot ticks: South Dakota Coordinate System of 1983  
(north zone), North Dakota Coordinate System of 1983 (south  
zone)  
Imagery.....NAIP, July 2008  
Roads.....©2006-2010 Tide Atlas  
Names.....GNIS, 2010  
Hydrography.....National Hydrography Dataset, 2008  
Contours.....National Elevation Dataset, 2009



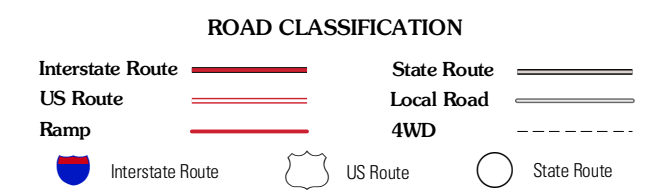
CONTOUR INTERVAL 10 FEET  
NORTH AMERICAN VERTICAL DATUM OF 1988

This map was produced to conform with version 0.5.10 of the  
draft USGS Standards for 7.5-Minute Quadrangle Maps.  
A metadata file associated with this product is draft version 0.5.11



QUADRANGLE LOCATION

Mad Butte	Camel Butte	Rhame SE
Debie Butte	Table Mountain	Ladner NE
Chimney Butte	Ladner	Ladner SE



**TABLE MOUNTAIN, SD-ND**  
2011

ADJOINING 7.5' QUADRANGLES