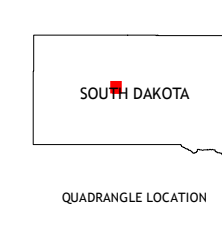
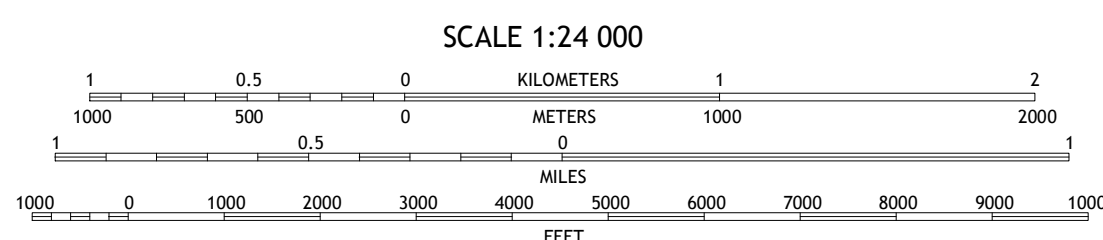
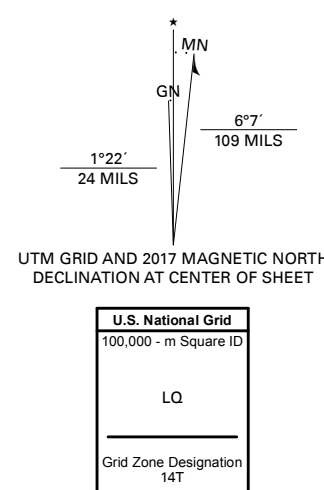


Produced by the United States Geological Survey
 North American Datum of 1983 (NAD83)
 World Geodetic System of 1984 (WGS84), Projection and
 1 000-meter grid/Universal Transverse Mercator, Zone 14T
 This map is not a legal document. Boundaries may be
 generalized for this map scale. Private lands within government
 reservations may not be shown. Obtain permission before
 entering private lands.

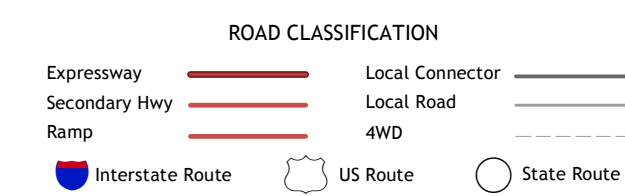
Imagery.....NAIP, July 2016 - October 2016
 Roads.....U.S. Census Bureau, 2017
 Names.....GNIS, Not Available
 Hydrography.....National Hydrography Dataset, 2005 - 2011
 Contours.....National Elevation Dataset, 2007 - 2012
 Boundaries.....Multiple sources; see metadata file, 2014 - 2016
 Public Land Survey System.....BLM, 2017
 Wetlands.....FWS National Wetlands Inventory 1984 - 1986



ADJOINING QUADRANGLES

1	2	3
4	5	6
7	8	

1 Sansarc NE
 2 Crockett Mountains
 3 Mission Ridge
 4 Sansarc
 5 Standing Butte
 6 Hayes North
 7 Fratzie Ranch
 8 Princes Ranch



SCALE 1:24 000
 CONTOUR INTERVAL 20 FEET
 NORTH AMERICAN VERTICAL DATUM OF 1988
 This map was produced to conform with the
 National Geospatial Program US Topo Product Standard, 2011.
 A metadata file associated with this product is draft version 0.6.18

