

Produced by the United States Geological Survey North American Datum of 1983 (NAD83) World Geodetic System of 1984 (WGS84). Projection and 1:000 meter grid: Universal Transverse Mercator, Zone 14T 10 000-foot ticks: South Dakota Coordinate System of 1983 (south zone)

This map is not a legal document. Boundaries may be generalized for this map scale. Private lands within government reservations may not be shown. Obtain permission before entering private lands.

Imagery: N/AIP, September 2014
Roads: HERE, 2013
Names: GNIS, 2015
Hydrography: National Hydrography Dataset, 2014
Contours: National Elevation Dataset, 2012
Boundaries: Multiple sources; see metadata file 1972 - 2015
Public Land Survey System: BLM, 2015

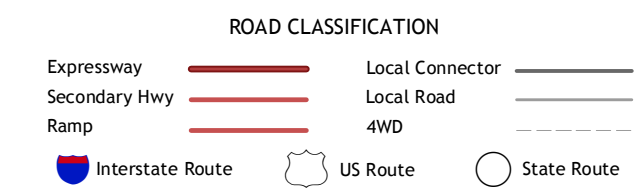
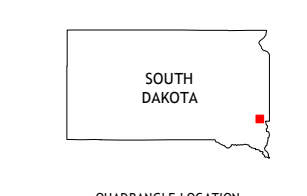
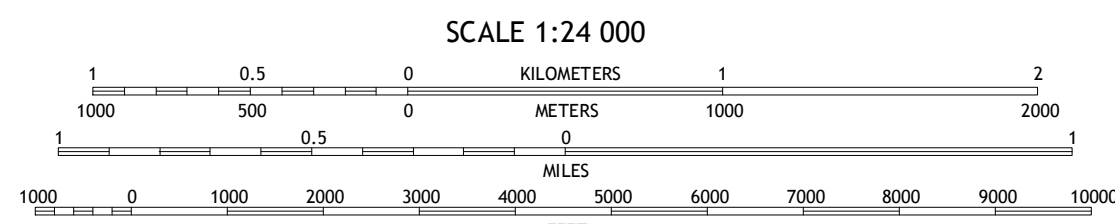



Table with 3 columns and 8 rows showing adjacent quadrangles: 1 Hartford North, 2 Crooks, 3 Renner, 4 Hartford South, 5 Sioux Falls East, 6 Lennox NW, 7 Tea, 8 Harrisburg

SIoux FALLS WEST, SD 2015

