

Produced by the United States Geological Survey North American Datum of 1983 (NAD83) World Geodetic System of 1984 (WGS84). Projection and 1 000-meter grid: Universal Transverse Mercator, Zone 14T 10 000-foot ticks: South Dakota Coordinate System of 1983 (south zone)

This map is not a legal document. Boundaries may be generalized for this map scale. Private lands within government reservations may not be shown. Obtain permission before entering private lands.

Imagery: N.A.P., September 2014
Roads: HERE, ©2013 2014
Names: GNIS, 2015
Hydrography: National Hydrography Dataset, 2014
Contours: National Elevation Dataset, 2012
Boundaries: Multiple sources; see metadata file 1972 - 2015
Public Land Survey System: BLM, 2015

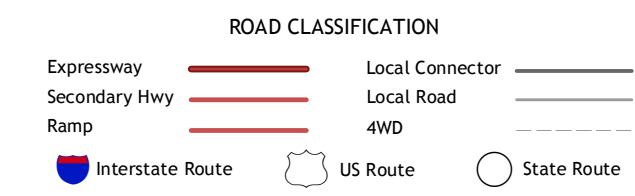
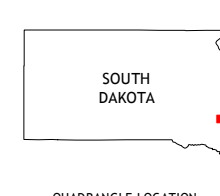
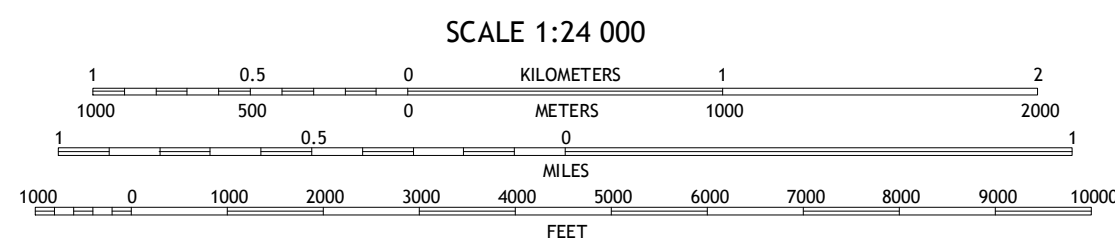
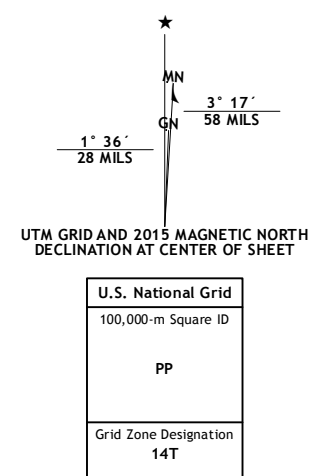


Table with 3 columns and 8 rows showing adjacent quadrangles: 1 Crooks, 2 Renner, 3 Garretson West, 4 Sioux Falls West, 5 Brandon, 6 Tea, 7 Harrisburg, 8 Klondike

SIoux FALLS EAST, SD 2015

