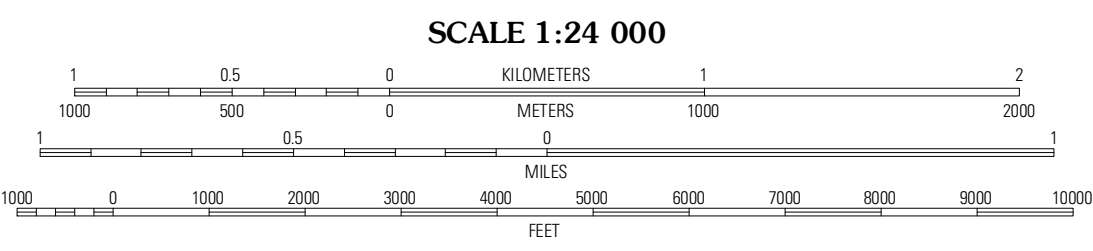



Produced by the United States Geological Survey North American Datum of 1983 (NAD83) World Geodetic System of 1984 (WGS84)...

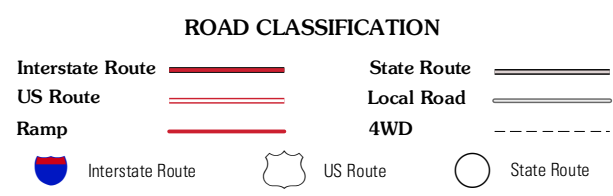
Imagery.....NAIP, August 2010 Roads.....©2006-2011 TomTom Names.....GNIS, 2011 Hydrography.....National Hydrography Dataset, 2010 Contours.....National Elevation Dataset, 1999 Boundaries.....Census, IBWC, IBC, USGS, 1972 - 2010



SCALE 1:24 000 CONTOUR INTERVAL 10 FEET NORTH AMERICAN VERTICAL DATUM OF 1988



Table with 3 columns: Crooks, Renner, Garnett West; Sioux Falls West, Sioux Falls East, Brandon; Tea, Harrisburg, Klondike.



SIoux FALLS EAST, SD 2012

ADJOINING 7.5 QUADRANGLES