

Produced by the United States Geological Survey North American Datum of 1983 (NAD83) World Geodetic System of 1984 (WGS84)...

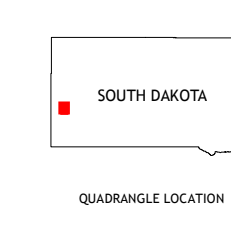

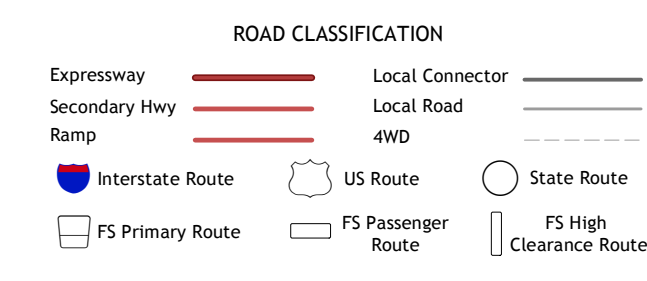


Table with 8 columns and 2 rows listing adjacent quadrangles and their names.



Check with local Forest Service unit for current travel conditions and restrictions. SILVER CITY, SD 2017

