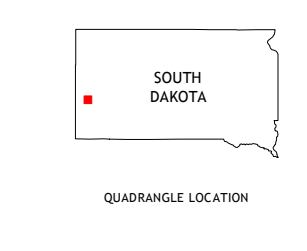
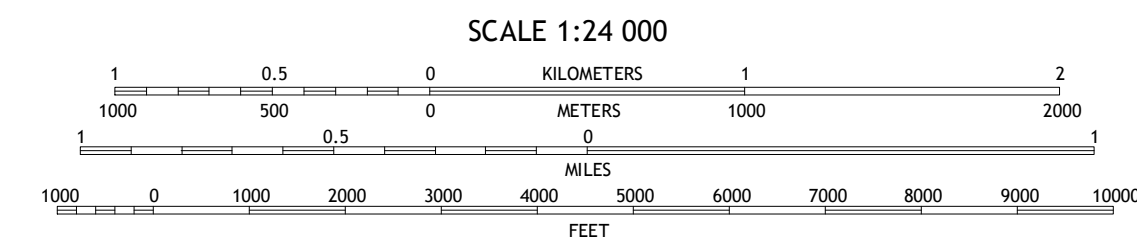
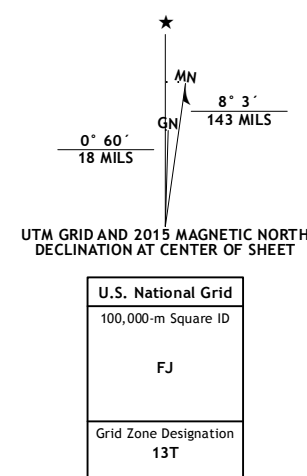


Produced by the United States Geological Survey North American Datum of 1983 (NAD83) World Geodetic System of 1984 (WGS84) Projection and 1000-meter grid: Universal Transverse Mercator, Zone 13T 10 000-foot ticks: South Dakota Coordinate System of 1983 (south zone)



ROAD CLASSIFICATION table with symbols for Expressway, Secondary Hwy, Ramp, Interstate Route, US Route, FS Primary Route, Local Connector, Local Road, 4WD, State Route, FS Passenger Route, FS High Clearance Route.

ADJOINING QUADRANGLES table with grid numbers 1-8 and corresponding quadrangle names like Minnesota Ridge, Nemo, Piedmont, etc.

SILVER CITY, SD 2015

