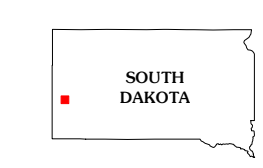
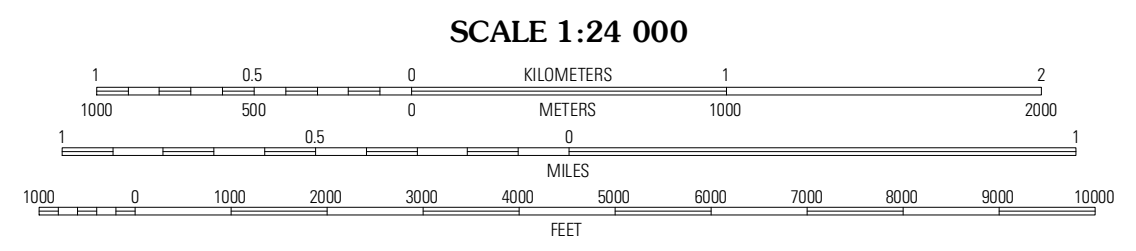
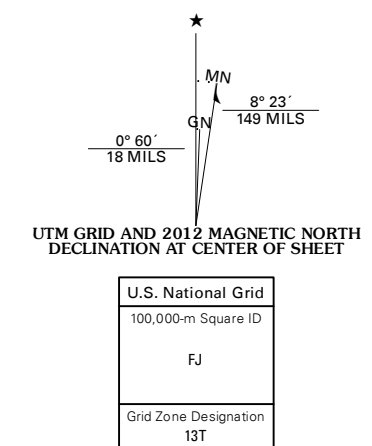




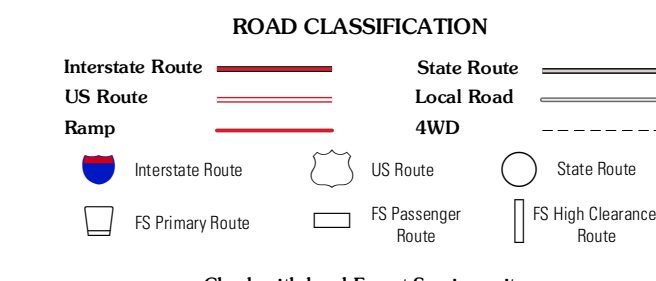
Produced by the United States Geological Survey  
North American Datum of 1983 (NAD83)  
World Geodetic System of 1984 (WGS84). Projection and  
1 000-meter grid: Universal Transverse Mercator, Zone 13T  
10 000-foot ticks: South Dakota Coordinate System of 1983  
(south zone)

Imagery.....NAP, August 2010  
Roads.....©2006-2011 TomTom  
Roads within US Forest Service Lands.....FS Data  
with limited Forest Service updates, 2009  
Names.....GNIS, 2011  
Hydrography.....National Hydrography Dataset, 2010  
Contours.....National Elevation Dataset, 2010  
Boundaries.....Census, IBWC, USGS, 1972 - 2010



QUADRANGLE LOCATION

Minnesota Ridge	Nemo	Piedmont
Rockford	Silver City	Pactola Dam
Medicine Mountain	Hill City	Mount Rushmore



Check with local Forest Service unit  
for current travel conditions and restrictions.

**SILVER CITY, SD**  
2012

ADJOINING 7.5 QUADRANGLES