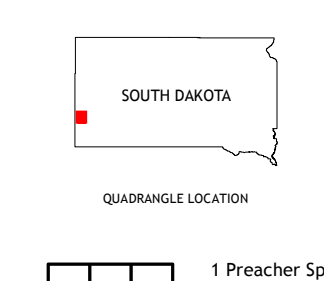
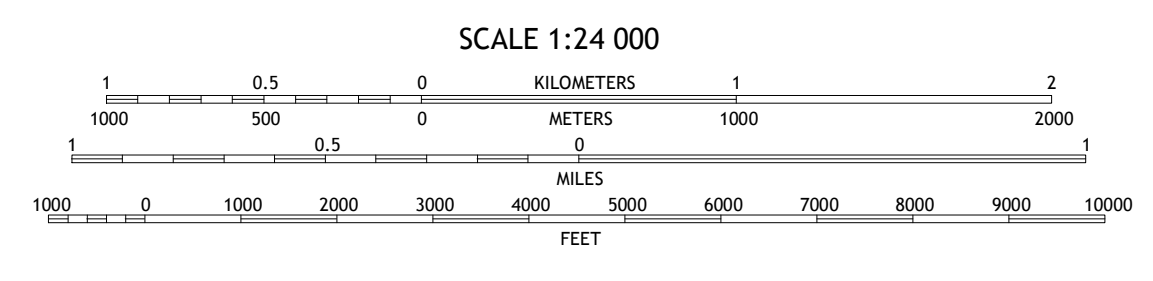
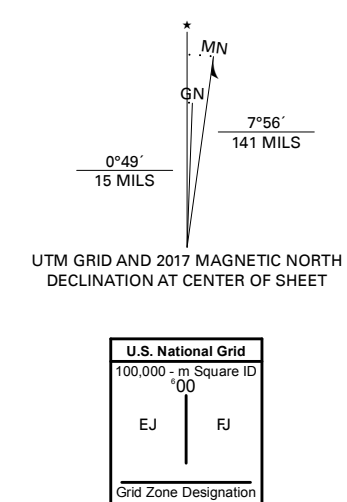


Produced by the United States Geological Survey
North American Datum of 1983 (NAD83)
World Geodetic System of 1984 (WGS84)
Projection and 1 000-meter grid-Universal Transverse Mercator, Zone 13T



ROAD CLASSIFICATION table listing symbols for Expressway, Secondary Hwy, Ramp, Interstate Route, FS Primary Route, Local Connector, Local Road, 4WD, US Route, FS Route, State Route, FS High Clearance Route.

ADJOINING QUADRANGLES table listing 8 surrounding quadrangles: 1 Preacher Spring, 2 Ditch Creek, 3 Medicine Mountain, 4 Dead Horse Flats, 5 Berne, 6 Jewel Cave NW, 7 Jewel Cave, 8 Fourmile.

SIGNAL HILL, SD 2017

