

Mapped, edited, and published by the Geological Survey

Control by USGS and USC&GS

Topography from aerial photographs by multiplex methods

Aerial photographs taken 1953. Field check 1955

Polyconic projection. 1927 North American datum

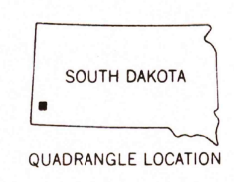
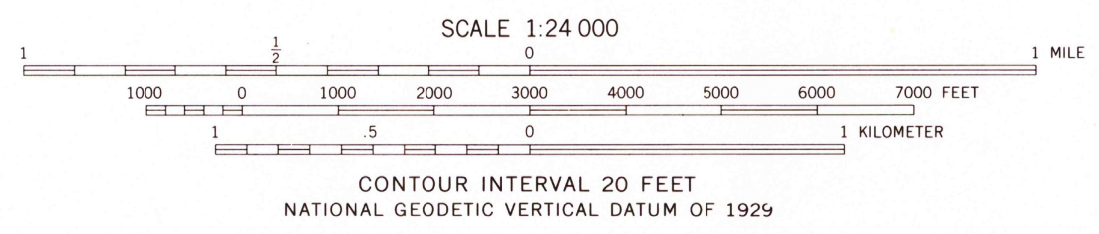
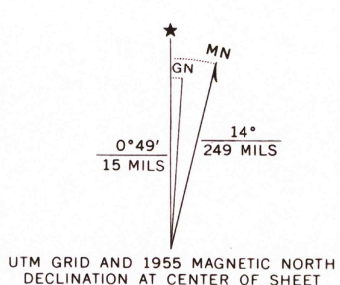
10,000-foot grid based on South Dakota coordinate system, south zone

1000-meter Universal Transverse Mercator grid ticks, zone 13, shown in blue

Map photoinspiced 1976

No major culture or drainage changes observed

There may be private inholdings within the boundaries of the National or State reservations shown on this map



ROAD CLASSIFICATION
Light-duty ————— Unimproved dirt - - - - -

HISTORICAL PHOTOGRAPHIC
APR 17 1996
REC'D FILE COPY

SIGNAL HILL, S. DAK.
N 4345 - W 10345/7.5
1955
PHOTOINSPICTED 1976
AMS 5271 IV SE - SERIES V873

