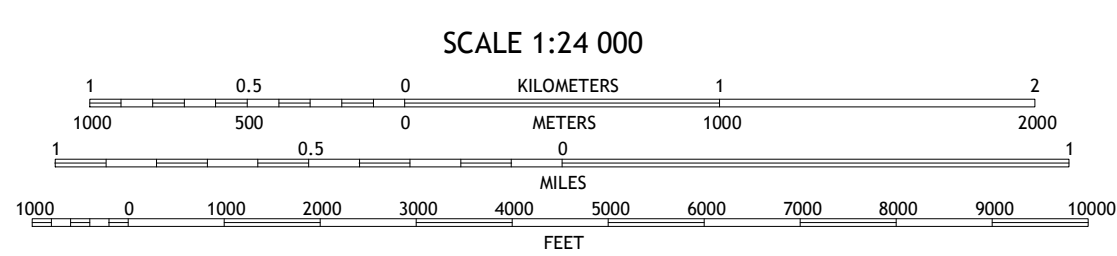

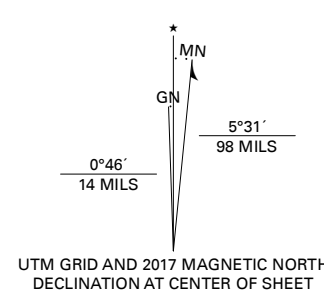


Produced by the United States Geological Survey

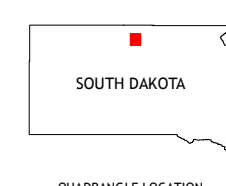
North American Datum of 1983 (NAD83)
World Geodetic System of 1984 (WGS84), Projection and
1 000-meter grid/Universal Transverse Mercator, Zone 14T
This map is not a legal document. Boundaries may be
generalized for this map scale. Private lands within government
reservations may not be shown. Obtain permission before
entering private lands.

Imagery.....NAIP, July 2016 - October 2016
Roads.....U.S. Census Bureau, 2017
Names.....GNIS, 1980-2017
Hydrography.....National Hydrography Dataset, 2006-2016
Contours.....National Elevation Dataset, 2006-2012
Boundaries.....Multiple sources; see metadata file, 2014-2016
Public Land Survey System.....BLM, 2017
Wetlands.....FWS National Wetlands Inventory 1979-1982



CONTOUR INTERVAL 10 FEET
NORTH AMERICAN VERTICAL DATUM OF 1988

This map was produced to conform with the
National Geospatial Program US Topo Product Standard, 2011.
A metadata file associated with this product is draft version 0.6.18



QUADRANGLE LOCATION

1	2	3
4	5	6
7	8	

ADJOINING QUADRANGLES

- 1 Selby NW
- 2 Mound City
- 3 Salt Lake
- 4 Selby SW
- 5 Java
- 6 Akaska NW
- 7 Akaska NE
- 8 Lowry NW

ROAD CLASSIFICATION

	Expressway		Local Connector
	Secondary Hwy		Local Road
	Ramp		4WD
	Interstate Route		US Route
			State Route

