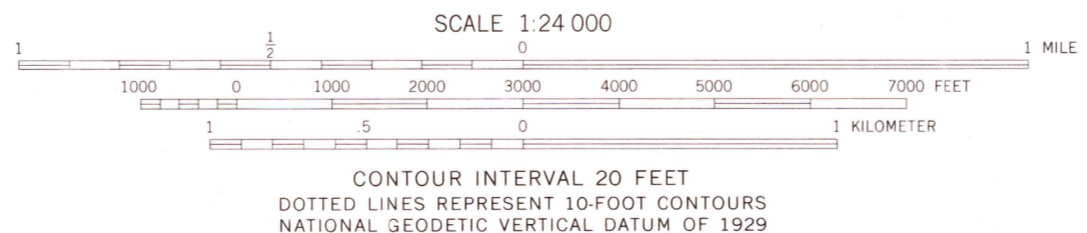
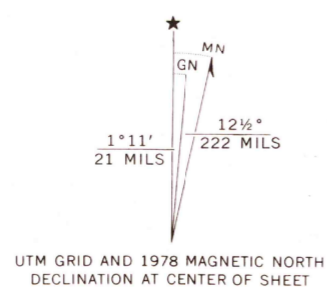
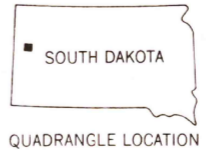


Mapped, edited, and published by the Geological Survey
Control by USGS and NOS/NOAA
Topography by photogrammetric methods from aerial photographs
taken 1972. Field checked 1973. Map edited 1978
Projection and 10,000-foot grid ticks: South Dakota
coordinate system, north zone (Lambert conformal conic)
1000-meter Universal Transverse Mercator grid ticks
zone 13, shown in blue. 1927 North American datum
Fine red dashed lines indicate selected fence lines



CONTOUR INTERVAL 20 FEET
DOTTED LINES REPRESENT 10-FOOT CONTOURS
NATIONAL GEODETIC VERTICAL DATUM OF 1929



QUADRANGLE LOCATION

ROAD CLASSIFICATION
Primary highway, hard surface ———
Secondary highway, hard surface ———
Light duty road, hard or improved surface ———
Unimproved road ———
Interstate Route ———
U. S. Route ———
State Route ———

SCHOEPP FLAT, S. DAK.
N4445—W10315/7.5

USGS
Historical File
Topographic Division
1978
AMS 5373 IV SE—SERIES V873

DEC 11 1978

3000