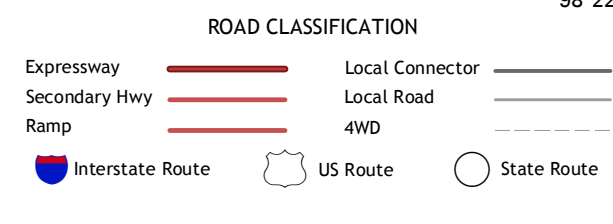
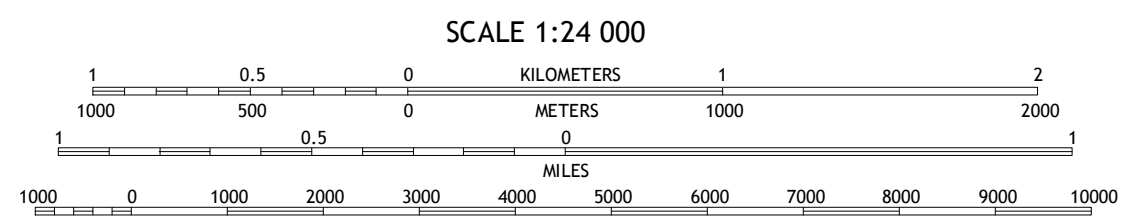
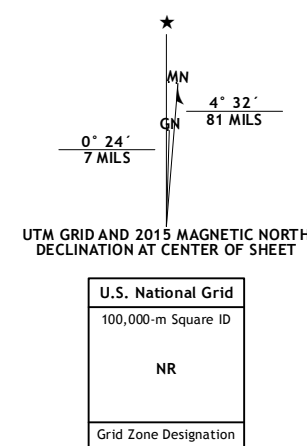


Produced by the United States Geological Survey North American Datum of 1983 (NAD83) World Geodetic System of 1984 (WGS84). Projection and 1 000-meter grid: Universal Transverse Mercator, Zone 14T 10 000-foot ticks: North Dakota Coordinate System of 1983 (south zone), South Dakota Coordinate System of 1983 (north zone)



CONTOUR INTERVALS FEET NORTH AMERICAN VERTICAL DATUM OF 1988 This map was produced to conform with the National Geospatial Program US Topo Product Standard, 2011. A metadata file associated with this product is draft version 0.6.18

Table with 3 columns and 8 rows showing adjacent quadrangles: 1 Ellendale North, 2 Silverleaf, 3 Fullerton SE, 4 Ellendale South, 5 Savo NE, 6 Frederick, 7 Savo SW, 8 Savo SE

SAVO NW, SD-ND 2015

