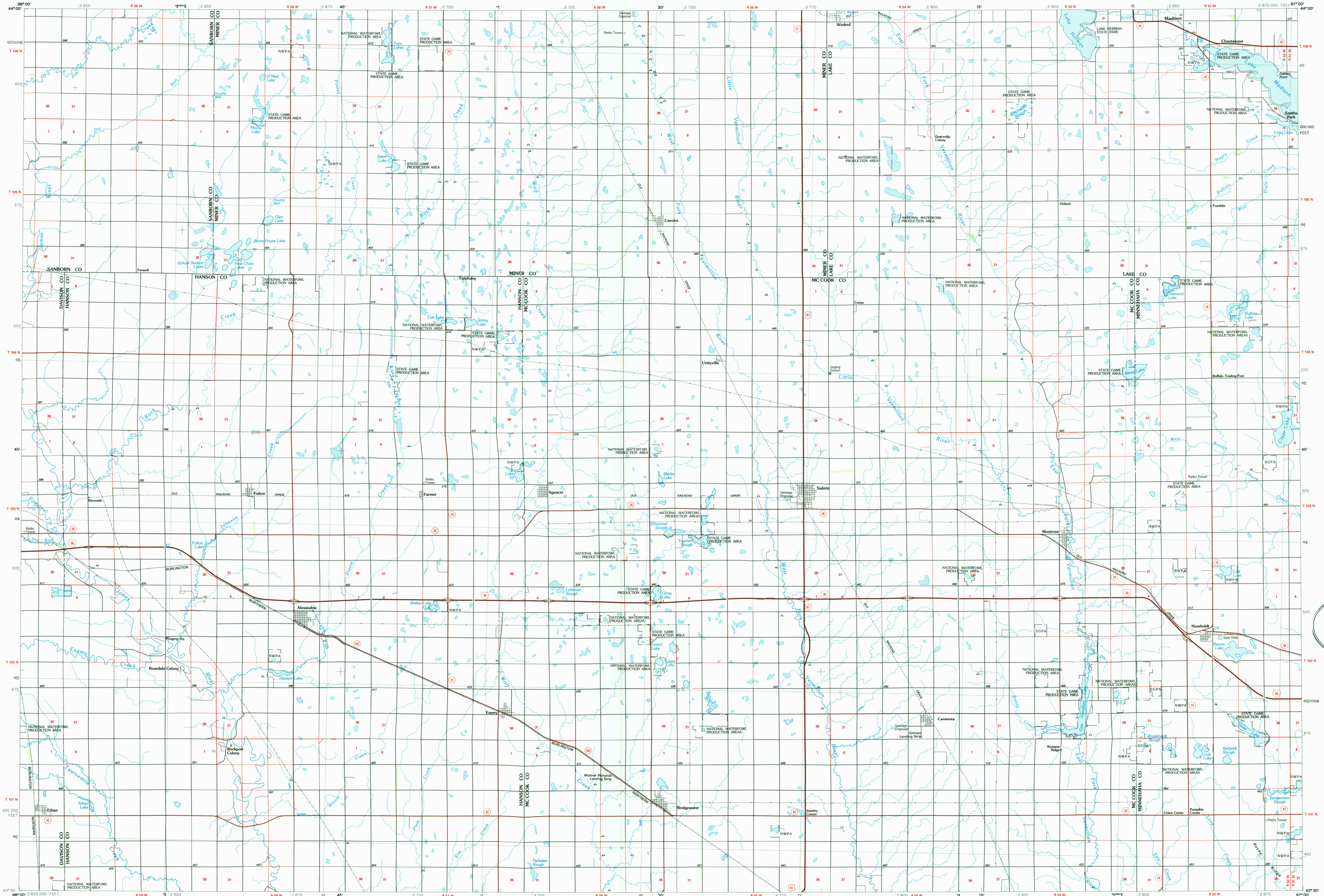


SALEM, SOUTH DAKOTA

30 X 60 MINUTE SERIES (PLANIMETRIC)




Salem SOUTH DAKOTA

1:100 000-scale planimetric map



30 X 60 MINUTE QUADRANGLE SHOWING

- Elevations in meters
- Highways, roads and other manmade structures
- Water features
- Woodland areas
- Geographic names



1985

Produced by the United States Geological Survey  
 Compiled from USGS 1:24 000-scale topographic maps dated 1957-1974. Planimetry revised from aerial photographs taken 1984 and other source data. Revised information not field checked. Map edited 1985  
 Projection and 10 000-meter grid, zone 14, Universal Transverse Mercator  
 25 000-foot grid ticks based on South Dakota coordinate system, south zone  
 1927 North American Datum  
 To place on the predicted North American Datum 1983, move the projection lines 6 meters north and 28 meters east

NATIONAL GEODETIC VERTICAL DATUM OF 1929 ELEVATIONS SHOWN TO THE NEAREST METER

THIS MAP COMPLIES WITH NATIONAL MAP ACCURACY STANDARDS

CONVERSION TABLE		DECLINATION DIAGRAM		ADJOINING MAPS		
Meters	Feet	1983	1985	1	2	3
1	3.2808	1° 00'	1° 00'	4	5	6
2	6.5617	1° 00'	1° 00'	7	8	9
3	9.8425	1° 00'	1° 00'	10		
4	13.1234	1° 00'	1° 00'			
5	16.4042	1° 00'	1° 00'			
6	19.6851	1° 00'	1° 00'			
7	22.9659	1° 00'	1° 00'			
8	26.2468	1° 00'	1° 00'			
9	29.5276	1° 00'	1° 00'			
10	32.8085	1° 00'	1° 00'			

To convert meters to feet multiply by 3.2808  
 To convert feet to meters multiply by 0.3048

UTM grid convergence (GN) and 1985 magnetic declination (MD) at center of map  
 Diagram is approximate

1	Huron
2	De Smet
3	Brookings
4	Michell
5	Sioux Falls
6	Lake Andes
7	Freeman
8	Rock Rapids

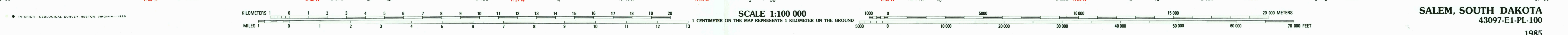
FOR SALE BY U.S. GEOLOGICAL SURVEY DENVER, COLORADO 80225, OR RESTON, VIRGINIA 22092



Topographic Map Symbols

- Primary highway, hard surface
- Secondary highway, hard surface
- Light duty road, principal street, hard or improved surface
- Other road or street; trail
- Route marker: Interstate, U.S., State
- Railroad: standard gage; narrow gage
- Bridge: overpass; underpass
- Tunnel: road; railroad
- Built up area: locality; direction
- Airport; landing field; landing strip
- National boundary
- State boundary
- County boundary
- National or State reservation boundary
- Land grant boundary
- U.S. public lands survey: range, township; section
- Range, township; section line: projected
- Power transmission line; pipeline
- Dam; dam with lock
- Cemetery; building
- Windmill; water well; spring
- Mine shaft; adit or cave; mine, quarry; gravel pit
- Campground; picnic area; U.S. location monument
- Ruin; cliff dwelling
- Distorted surface: strip mine, lava, sand
- Contours: index; intermediate; supplementary
- Bathymetric contours: index; intermediate
- Stream, lake: perennial; intermittent
- Rapids, large and small; falls, large and small
- Area to be submerged; marsh, swamp
- Land subject to controlled inundation; woodland
- Scrub; mangrove
- Orchard; vineyard

A pamphlet describing topographic maps is available on request



SALEM, SOUTH DAKOTA 43097-E1-PL-100

1985