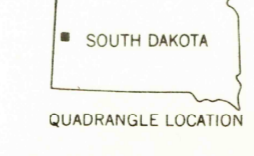
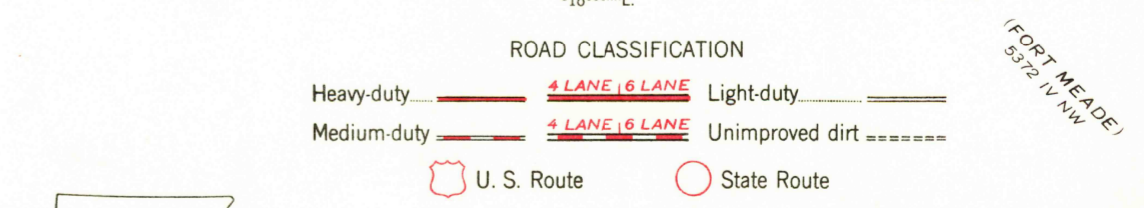
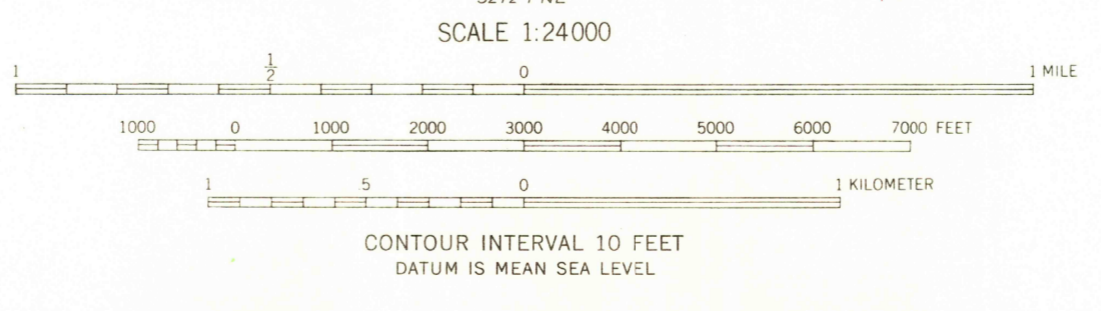
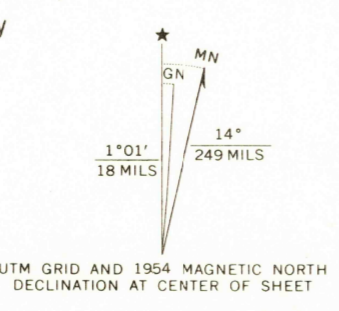


Mapped, edited, and published by the Geological Survey as part of the Department of the Interior program for the development of the Missouri River Basin  
Control by USGS and USC&GS  
Topography from aerial photographs by photogrammetric methods  
Aerial photographs taken 1948. Field check 1954  
Polyconic projection. 1927 North American datum  
10,000-foot grid based on South Dakota coordinate system, north zone  
1000-meter Universal Transverse Mercator grid ticks, zone 13, shown in blue



SAINT ONGE SE, S. D. K.  
SE/4 SAINT ONGE 15' QUADRANGLE  
N4430-W10330/7.5

1245  
JAN 3 1972