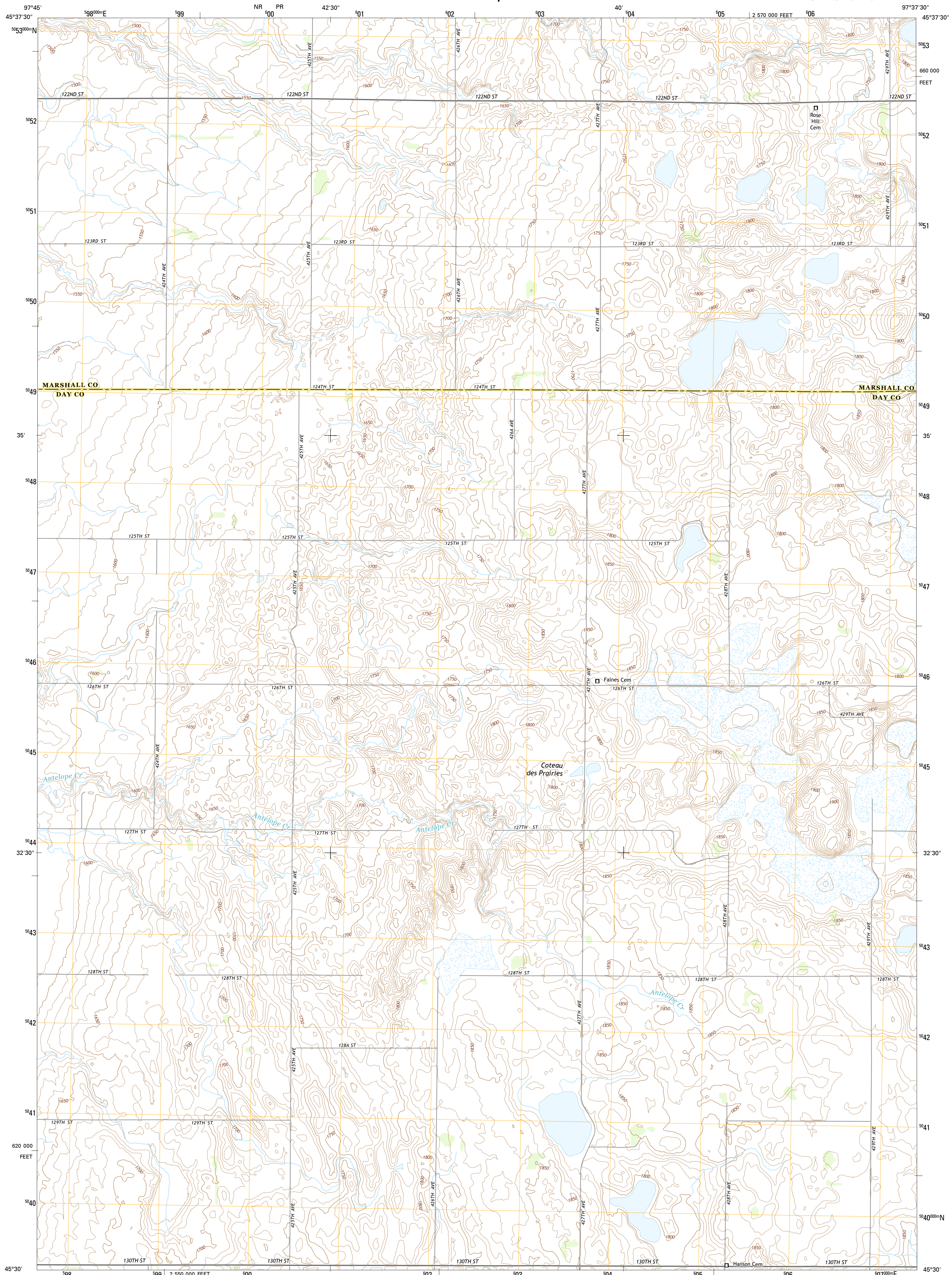




U.S. DEPARTMENT OF THE INTERIOR  
U.S. GEOLOGICAL SURVEY



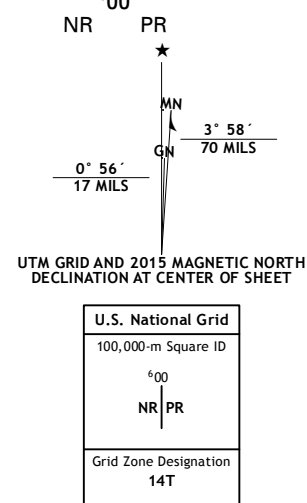
ROSE HILL CEMETERY QUADRANGLE  
SOUTH DAKOTA  
7.5-MINUTE SERIES



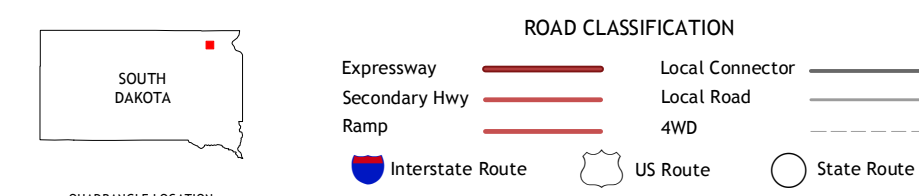
Produced by the United States Geological Survey  
North American Datum of 1983 (NAD83)  
World Geodetic System of 1984 (WGS84). Projection and  
1 000-meter grid: Universal Transverse Mercator, Zone 14T  
10 000-foot ticks: South Dakota Coordinate System of 1983  
(north zone)

This map is not a legal document. Boundaries may be  
generalized for this map scale. Private lands within government  
reservations may not be shown. Obtain permission before  
entering private lands.

Image: NADIP, September 2014  
Roads: HERE, ©2013 - 2014  
Names: GNIS, 2015  
Hydrography: National Hydrography Dataset, 2014  
Contours: National Elevation Dataset, 2014  
Boundaries: Multiple sources; see metadata file 1972-2015  
Public Land Survey System: BLM, 2015



SCALE 1:24 000  
KILOMETERS  
METERS  
MILES  
FEET



1	2	3
4	5	6
7	8	9

ADJOINING QUADRANGLES

ROSE HILL CEMETERY, SD  
2015

