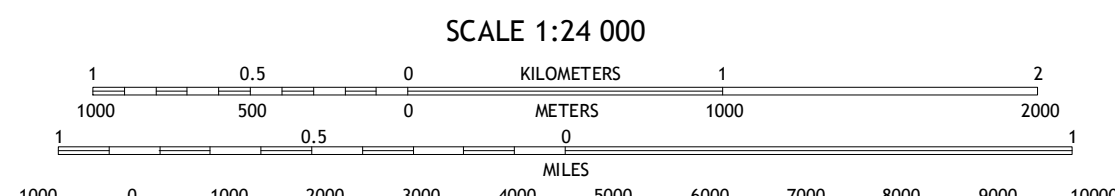
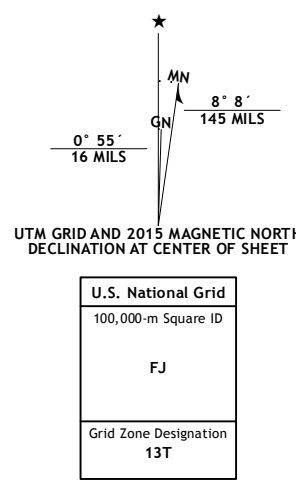


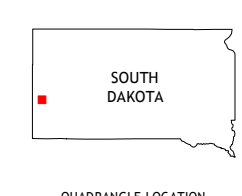
Produced by the United States Geological Survey  
North American Datum of 1983 (NAD83)  
World Geodetic System of 1984 (WGS84), Projection and  
1 000-meter grid: Universal Transverse Mercator, Zone 13T  
10 000-foot ticks: South Dakota Coordinate System of 1983  
(south zone)

This map is not a legal document. Boundaries may be  
generalized for this map scale. Private lands within government  
reservations may not be shown. Obtain permission before  
entering private lands.

Imagery: N.A.P., July 2014  
Roads: HERE, ©2013 - 2014  
Roads within US Forest Service Lands: FS Topo Data  
with limited Forest Service updates, 2012 - 2015  
Names: GNS, 2015  
Hydrography: National Hydrography Dataset, 2014  
Contours: National Elevation Dataset, 2001  
Boundaries: Multiple sources; see metadata file 1572 - 2015  
Public Land Survey System: BLM, 2015



CONTOUR INTERVAL 40 FEET  
NORTH AMERICAN VERTICAL DATUM OF 1988  
This map was produced to conform with the  
National Geospatial Program US Topo Product Standard, 2011.  
A metadata file associated with this product is draft version 0.6.18



**ROAD CLASSIFICATION**

|                  |                    |                         |
|------------------|--------------------|-------------------------|
| Expressway       | Local Connector    | State Route             |
| Secondary Hwy    | Local Road         | FS High Clearance Route |
| Ramp             | 4WD                |                         |
| Interstate Route | US Route           |                         |
| FS Primary Route | FS Passenger Route |                         |

Check with local Forest Service unit  
for current travel conditions and restrictions.

ADJOINING QUADRANGLES

|                     |                   |               |
|---------------------|-------------------|---------------|
| 1 Nahant            | 2 Minnesota Ridge | 3 Nemo        |
| 4 Deerfield         | 5 Silver City     | 6 Ditch Creek |
| 7 Medicine Mountain | 8 Hill City       |               |

**ROCHFORD, SD**  
2015

