


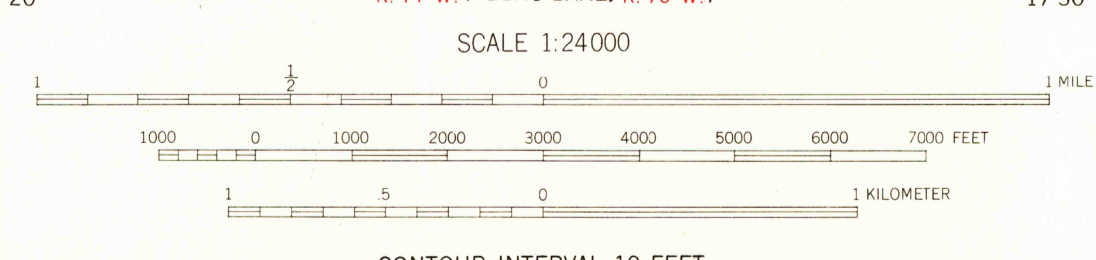
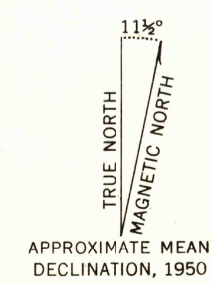
99°22'30" W  
45°00' N  
4982000m N  
T. 118 N  
T. 117 N  
57°30' N  
55' N  
390000 FEET  
T. 117 N  
T. 116 N  
44°52'30" N  
99°22'30" W

99°15' W  
45°00' N  
420000 FEET  
T. 117 N  
57°30' N  
55' N  
390000 FEET  
T. 117 N  
T. 116 N  
44°52'30" N  
99°15' W



U.S.G.S.  
FILE COPY  
TOPOGRAPHIC DIVISION

Mapped, edited, and published by the Geological Survey as part of the Department of the Interior program for the development of the Missouri River Basin. Control by USGS and USC&GS. Culture and drainage in part compiled from aerial photographs taken 1948. Topography by plane-table methods 1950. Polyconic projection. 1927 North American datum. 10,000-foot grid based on South Dakota coordinate system, north zone. 1000-meter Universal Transverse Mercator grid ticks, zone 14, shown in blue.



USGS  
HISTORICAL FILE  
TOPOGRAPHIC DIVISION

ROAD CLASSIFICATION

Heavy-duty	4 LANE 16 LANE	Light duty
Medium-duty	2 LANE 16 LANE	Unimproved dirt
U. S. Route		State Route

U.S.G.S.  
FILE COPY  
TOPOGRAPHIC DIVISION

REZAC LAKE NE, S. DAK.  
N4452.5-W9915/7.5  
1950

THIS MAP COMPLIES WITH NATIONAL MAP ACCURACY STANDARDS  
FOR SALE BY U. S. GEOLOGICAL SURVEY, FEDERAL CENTER, DENVER, COLORADO OR WASHINGTON 25, D. C.  
A FOLDER DESCRIBING TOPOGRAPHIC MAPS AND SYMBOLS IS AVAILABLE ON REQUEST