

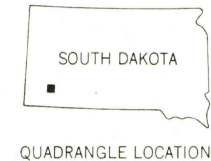
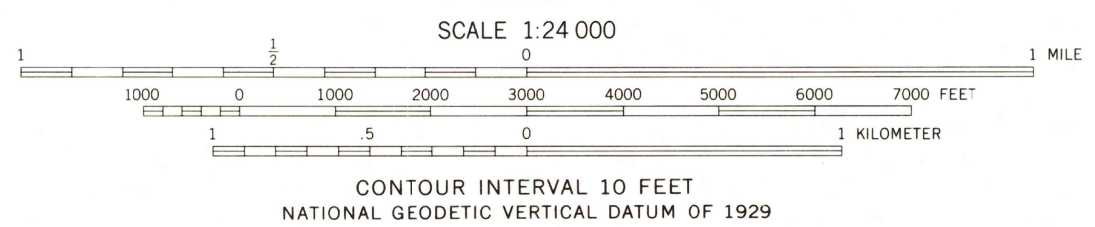
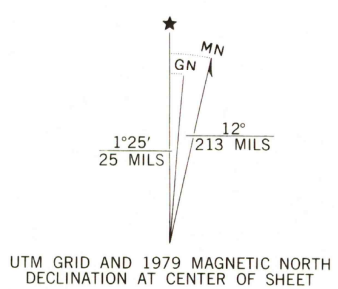
Mapped, edited, and published by the Geological Survey as part of the Department of the Interior program for the development of the Missouri River Basin Control by USGS and USC&GS

Topography from aerial photographs by multiplex methods
Aerial photographs taken 1948. Field check 1951

Polyconic projection. 1927 North American datum
10,000-foot grid based on South Dakota coordinate system, south zone

1000-meter Universal Transverse Mercator grid ticks, zone 13, shown in blue

There may be private inholdings within the boundaries of the National or State reservations shown on this map



ROAD CLASSIFICATION

Primary highway, hard surface	Light-duty road, hard or improved surface
Secondary highway, hard surface	Unimproved road
Interstate Route	U. S. Route
	State Route

USGS Historical File
Topographic Division

RED SHIRT SW, S. DAK.
N4330-W10252.5/7.5
1951
PHOTOREVISED 1979
DMA 5471 III SW-SERIES V873

THIS MAP COMPLIES WITH NATIONAL MAP ACCURACY STANDARDS
FOR SALE BY U.S. GEOLOGICAL SURVEY, DENVER, COLORADO 80225, OR RESTON, VIRGINIA 22092
A FOLDER DESCRIBING TOPOGRAPHIC MAPS AND SYMBOLS IS AVAILABLE ON REQUEST

Revisions shown in purple compiled from aerial photographs taken 1976. Map edited 1979
This information not field checked

NOV 28 1979
16 50