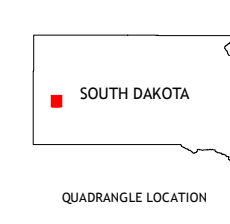

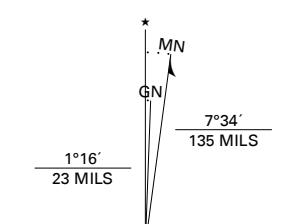


Produced by the United States Geological Survey

North American Datum of 1983 (NAD83) World Geodetic System of 1984 (WGS84) Projection and 1 000-meter grid/Universal Transverse Mercator, Zone 13T This map is not a legal document. Boundaries may be generalized for this map scale. Private lands within government reservations may not be shown. Obtain permission before entering private lands.

Table with 2 columns: Feature Name and Date/Source. Includes Imagery, Roads, Names, Hydrography, Contours, Boundaries, Public Land Survey System, and Wetlands.



ADJOINING QUADRANGLES grid showing 8 surrounding quadrangles. The central quadrangle (4,5) is highlighted in red.

ROAD CLASSIFICATION legend table with symbols for Expressway, Secondary Hwy, Ramp, Interstate Route, Local Connector, Local Road, 4WD, US Route, and State Route.

- 1 Fort Meade SE
2 Cottonwood Draw
3 Lone Tree Creek
4 Blackhawk
5 Bend
6 Rapid City West
7 Rapid City East
8 Box Elder

