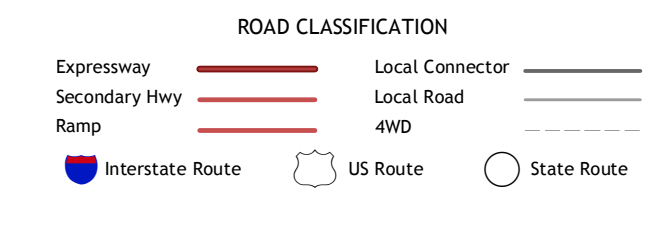
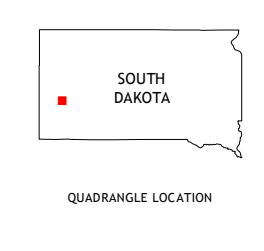
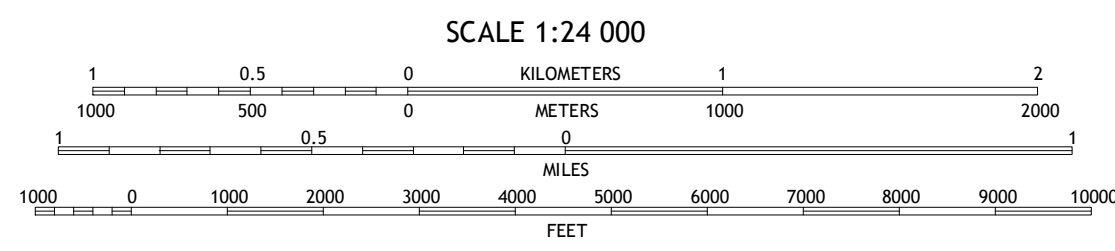
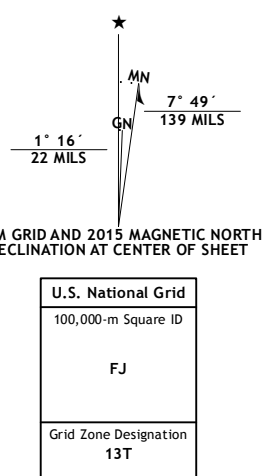


Produced by the United States Geological Survey North American Datum of 1983 (NAD83) World Geodetic System of 1984 (WGS84). Projection and 1 000-meter grid: Universal Transverse Mercator, Zone 13T 10 000-foot ticks: South Dakota Coordinate System of 1983 (south zone)

This map is not a legal document. Boundaries may be generalized for this map scale. Private lands within government reservations may not be shown. Obtain permission before entering private lands.

Imagery: N.A.P. August 2014
Roads: HERE, ©2013 - 2014
Names: G.N.I.S., 2015
Hydrography: National Hydrography Dataset, 2014
Contours: National Elevation Dataset, 2005
Boundaries: Multiple sources; see metadata file 1972 - 2015
Public Land Survey System: BLM, 2015



ADJOINING QUADRANGLES

1	2	3
4	5	6
7	8	

1 Blackhawk
2 Rapid City NW
3 Bend
4 Rapid City West
5 Box Elder
6 Rockerville
7 Hermosa NW
8 Hermosa NE

RAPID CITY EAST, SD 2015

