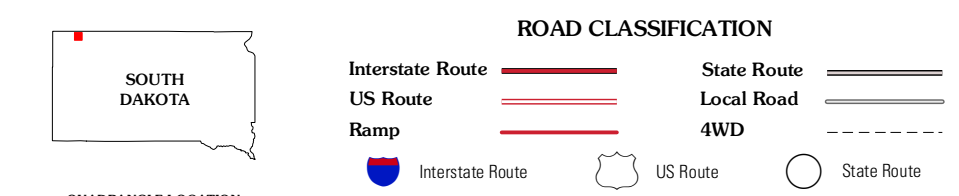
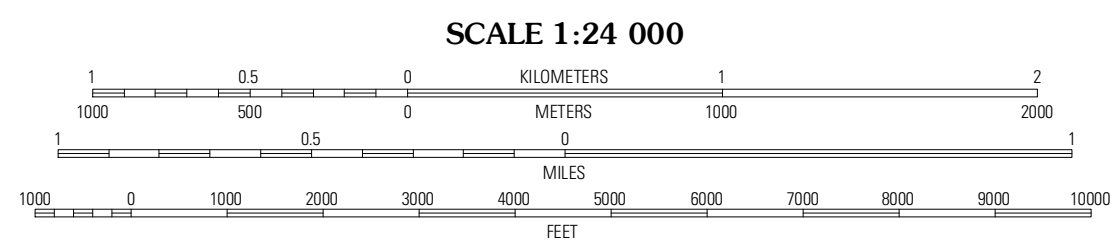
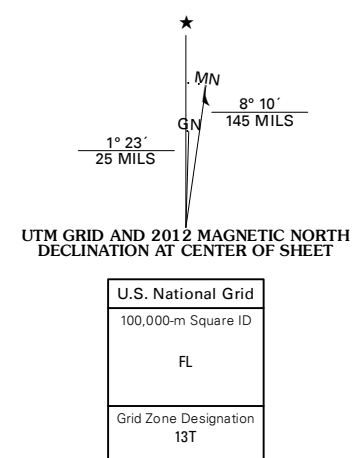


Produced by the United States Geological Survey  
North American Datum of 1983 (NAD83)  
World Geodetic System of 1984 (WGS84). Projection and  
1 000-meter grid: Universal Transverse Mercator, Zone 13T  
10 000-foot ticks: South Dakota Coordinate System of 1983  
(north zone)

Imagery.....NAIP, August 2010  
Roads.....©2006-2011 TomTom  
Names.....GNIS, 2011  
Hydrography.....National Hydrography Dataset, 2010  
Contours.....National Elevation Dataset, 2012  
Boundaries.....Census, IBWC, IBC, USGS, 1972 - 2010



|                   |         |                 |
|-------------------|---------|-----------------|
| Boorman-Haley Dam | Haley   | Cow Butte       |
| Ralph SW          | Ralph   | Cow Butte SW    |
| Reva NW           | Reva NE | Prairie City NW |

ADJOINING 7.5' QUADRANGLES