

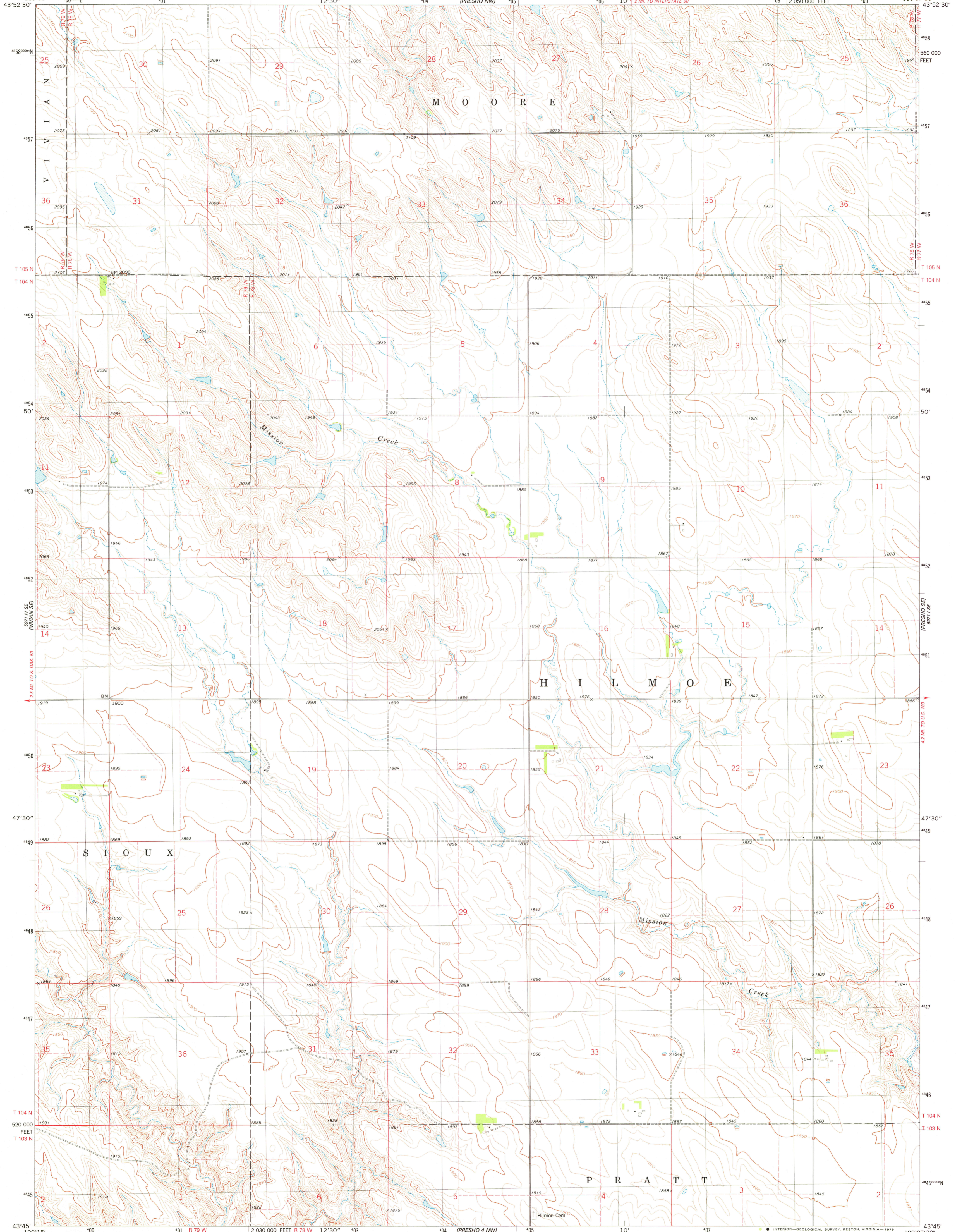
8911 NE (VIVIAN)

UNITED STATES DEPARTMENT OF THE INTERIOR GEOLOGICAL SURVEY

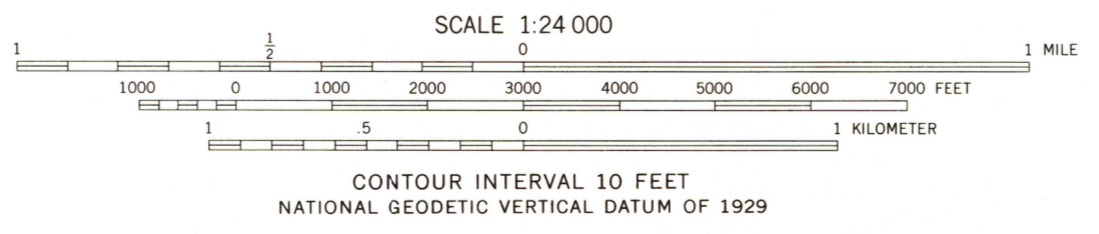
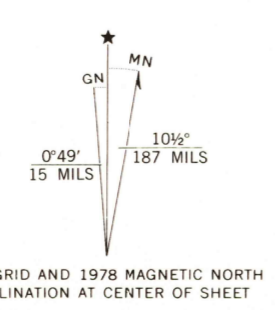


PRESHO SW QUADRANGLE SOUTH DAKOTA—LYMAN CO. 7.5 MINUTE SERIES (TOPOGRAPHIC)

8911 SE (PRESHO)



Mapped, edited, and published by the Geological Survey Control by USGS and NOS/NOAA Topography by photogrammetric methods from aerial photographs taken 1973. Field checked 1975. Map edited 1978 Projection and 10,000-foot grid ticks: South Dakota coordinate system, south zone (Lambert conformal conic) 1000-meter Universal Transverse Mercator grid, zone 14 1927 North American datum Fine red dashed lines indicate selected fence and field lines where generally visible on aerial photographs. This information is unchecked



ROAD CLASSIFICATION

Primary highway, hard surface	Light-duty road, hard or improved surface
Secondary highway, hard surface	Unimproved road
Interstate Route	U.S. Route
	State Route

THIS MAP COMPLIES WITH NATIONAL MAP ACCURACY STANDARDS FOR SALE BY U. S. GEOLOGICAL SURVEY, DENVER, COLORADO 80225, OR RESTON, VIRGINIA 22092 A FOLDER DESCRIBING TOPOGRAPHIC MAPS AND SYMBOLS IS AVAILABLE ON REQUEST

USGS Historical File Topographic Division PRESCHO SW, S. DAK. N4345-W10007.5/7.5 1978

APR 18 1978

AMS 5971 1 SW—SERIES V873