

Produced by the United States Geological Survey North American Datum of 1983 (NAD83) World Geodetic System of 1984 (WGS84) Projection and 1000-meter grid: Universal Transverse Mercator, Zone 13T 10 000-foot ticks: South Dakota Coordinate System of 1983 (south zone)

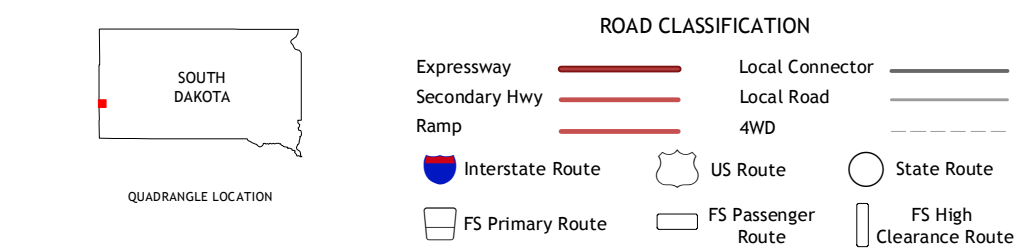
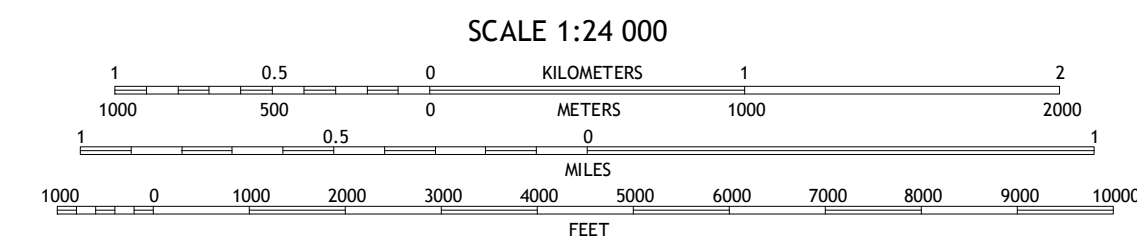
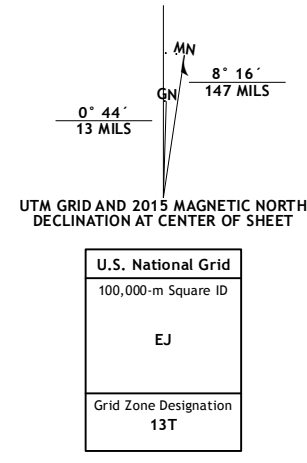


Table with 3 columns and 8 rows listing adjacent quadrangles: 1 Parmlee Canyon, 2 Crows Nest Peak, 3 Deerfield, 4 Noon, 5 Ditch Creek, 6 Fanny Peak, 7 Dead Horse Flats, 8 Signal Hill.

Check with local Forest Service unit for current travel conditions and restrictions. PREACHER SPRING, SD 2015

