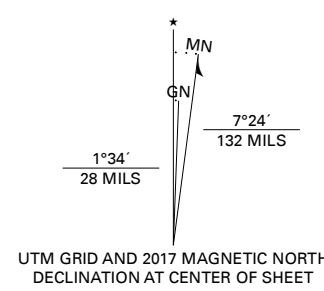


**Produced by the United States Geological Survey**

North American Datum of 1983 (NAD83)  
World Geodetic System of 1984 (WGS84), Projection and  
1 000-meter grid; Universal Transverse Mercator, Zone 13T  
This map is not a legal document. Boundaries may be  
generalized for this map scale. Private lands within government  
reservations may not be shown. Obtain permission before  
entering private lands.

Imagery	.....NAIP, September 2016 - October 2016
Roads	.....U.S. Census Bureau, 2017
Names	.....GNIS, 1980 - 2017
Hydrography	.....National Hydrography Dataset, 2004 - 2016
Contours	.....National Elevation Dataset, 2012
Boundaries	.....Multiple sources; see metadata file, 2014 - 2016
Public Land Survey System	.....BLM, 2017
Wetlands	.....FWS National Wetlands Inventory, 1983

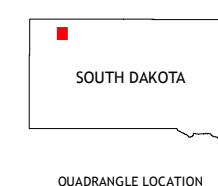


U.S. National Grid	
100,000 - m Square ID	FL
Grid Zone Designation: 13T	



CONTOUR INTERVAL 20 FEET  
NORTH AMERICAN VERTICAL DATUM OF 1988

This map was produced to conform with the  
National Geospatial Program US Topo Product Standard, 2011.  
A metadata file associated with this product is draft version 0.6.18




QUADRANGLE LOCATION

1	2	3
4	5	6
7	8	

ADJOINING QUADRANGLES

- 1 Prairie City NW
- 2 Prairie City NE
- 3 Little Nasty Creek
- 4 White Hill
- 5 Grandmas Butte
- 6 Sorum
- 7 Sorum NE
- 8 Daviston

ROAD CLASSIFICATION	
Expressway	Local Connector
Secondary Hwy	Local Road
Ramp	4WD
Interstate Route	US Route
	State Route



NSN 7540-01-630-630  
NGA REF NO. USGS X 2.4 K 6311