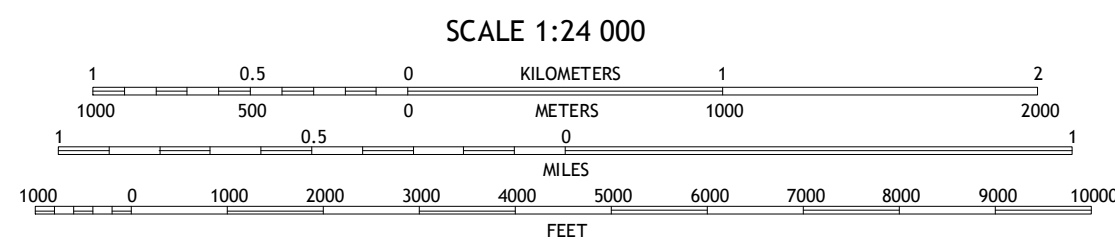
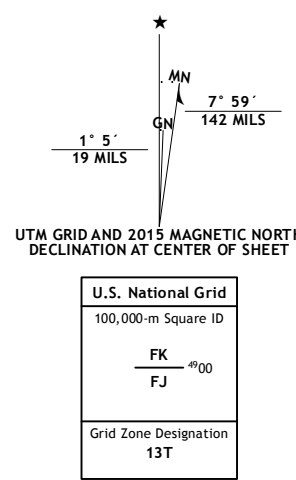


Produced by the United States Geological Survey North American Datum of 1983 (NAD83) World Geodetic System of 1984 (WGS84) Projection and 1 000-meter grid: Universal Transverse Mercator, Zone 13T 10 000-foot ticks: South Dakota Coordinate System of 1983 (north and south zones)

This map is not a legal document. Boundaries may be generalized for this map scale. Private lands within government reservations may not be shown. Obtain permission before entering private lands.

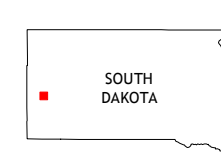
Imagery: N.A.I.P., August 2014
Roads: HERE, ©2013 - 2014
Roads within US Forest Service Lands: FSTopo Data with limited Forest Service updates, 2012 - 2015
Names: National Hydrography Dataset, 2014
Contours: National Elevation Dataset, 2001
Boundaries: Multiple sources; see metadata file 1972 - 2015
Public Land Survey System: BLM, 2015



SCALE 1:24 000

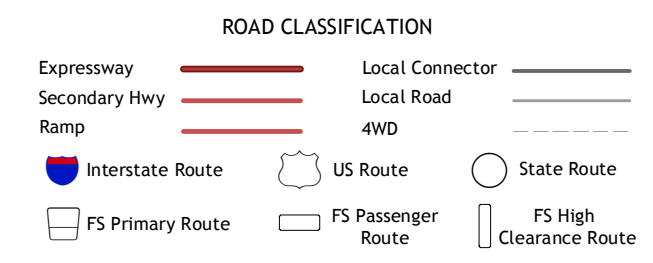
CONTOUR INTERVAL 20 FEET NORTH AMERICAN VERTICAL DATUM OF 1988

This map was produced to conform with the National Geospatial Program US Topo Product Standard, 2011. A metadata file associated with this product is draft version 0.6.18



QUADRANGLE LOCATION

Table with 3 columns and 3 rows showing adjacent quadrangles: 1 Deadman Mountain, 2 Tiford, 3 Fort Meade SE, 4 Nemo, 5 Blackhawk, 6 Silver City, 7 Pactola Dam, 8 Rapid City West



Check with local Forest Service unit for current travel conditions and restrictions.

PIEDMONT, SD 2015

