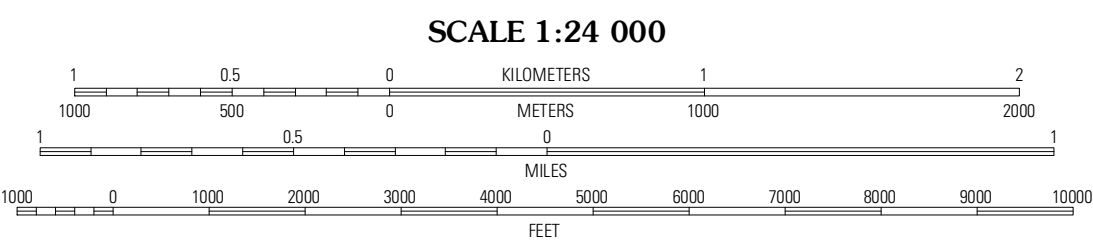
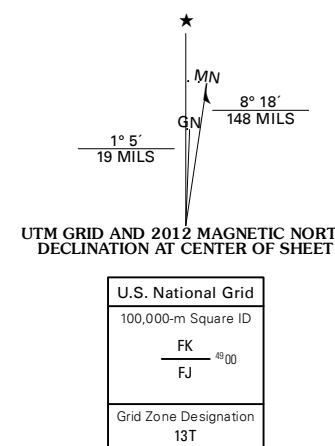
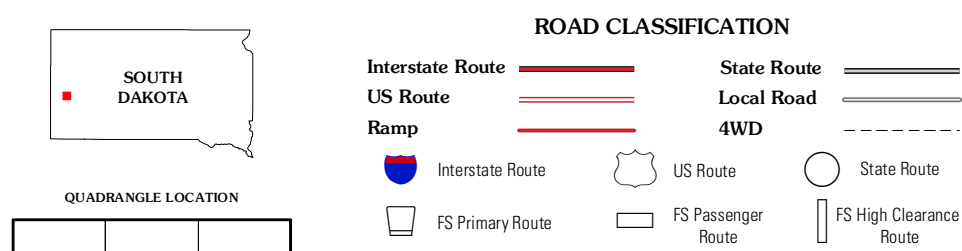


Produced by the United States Geological Survey North American Datum of 1983 (NAD83) World Geodetic System of 1984 (WGS84). Projection and 1 000 meter grid: Universal Transverse Mercator, Zone 13T 10 000-foot ticks: South Dakota Coordinate System of 1983 (north and south zones)

Imagery: NAIP, August 2010 Roads: ©2006-2011 TomTom Roads within US Forest Service Lands: with limited Forest Service updates, 2009 Names: GNIS, 2011 Hydrography: National Hydrography Dataset, 2010 Contours: National Elevation Dataset, 2001 Boundaries: Census, IBWC, USGS, 1972 - 2010



SCALE 1:24 000 CONTOUR INTERVAL 20 FEET NORTH AMERICAN VERTICAL DATUM OF 1988 This map was produced to conform with the National Geospatial Program US Topo Product Standard, 2011. A metadata file associated with this product is draft version 0.6.3



QUADRANGLE LOCATION table with grid cells for Deadman Mountain, Tiford, Fort Meade SE, Nemo, Piedmont, Blackhawk, Silver City, Pactola Dam, Rapid City West.

Check with local Forest Service unit for current travel conditions and restrictions.

PIEDMONT, SD 2012