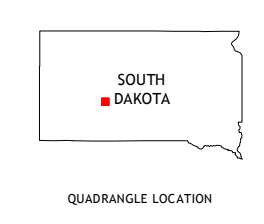
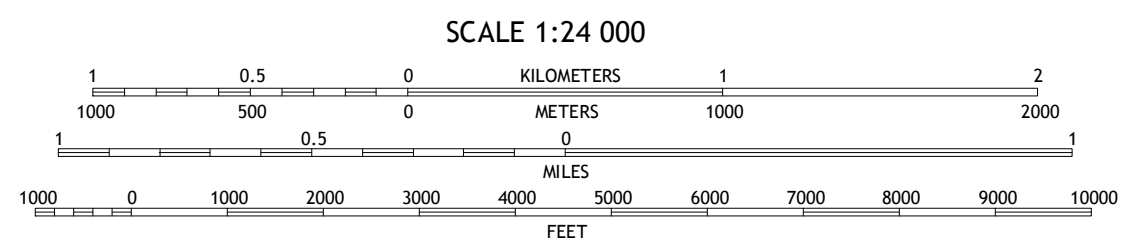
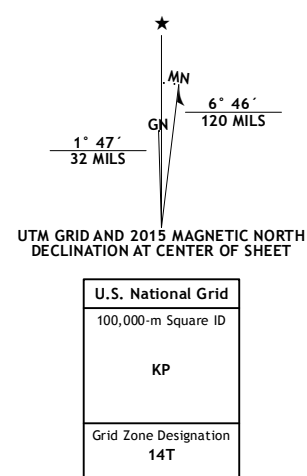


Produced by the United States Geological Survey North American Datum of 1983 (NAD83) World Geodetic System of 1984 (WGS84) Projection and 1 000-meter grid: Universal Transverse Mercator, Zone 14T 10 000-foot ticks: South Dakota Coordinate System of 1983 (south zone)



ROAD CLASSIFICATION table with symbols for Expressway, Secondary Hwy, Ramp, Local Connector, Local Road, 4WD, Interstate Route, US Route, and State Route.

ADJOINING QUADRANGLES table with a 3x3 grid of numbers 1-9 and corresponding quadrangle names like 1 Elevenmile Corner, 2 Lucerne, etc.

PHILIP SE, SD 2015

